

February 1, 2023

Mr. Tom Evans
SCR Trust, LLC
 9133 Collins Avenue
 Surfside, Florida 33154
 Office: 305-571-8228
 Cell: 305-407-4898
 Email: tom@fortpartners.com

Re: **Vibration Monitoring Summary Report No. 67: June 29, 2021 to January 27, 2023**
(Seismographs 1 through 13)
 Surf Club Residences (formerly Seaway)
 9133-9149 Collins Avenue
 Surfside, Florida
 NV5 Project No.: 16670.02

Dear Mr. Evans:

NV5 Inc. submits this letter in fulfillment of the requested scope of service and in general accordance with our Vibration Monitoring Plan issued on July 18, 2021. The data contained in this report supersedes all previously submitted reports.

PROJECT INFORMATION

The project consists of the construction of a 12-level hotel/condominium structure. The new development will have a footprint of about 100 by 180 feet, and will rise to a maximum elevation of +171 feet NGVD. A single level basement is also planned for the development, with an anticipated finished floor elevation of -2 feet NGVD. The underground parking garage will have approximate measurements of 190 feet in the east-west direction, and up to 220 feet in the north-south direction. The footprint of the garage structure is anticipated to be roughly 56,000 square feet.

The new structure will be constructed about 60 feet north of the southern boundary of the site. The southeast portion of the undeveloped land will include a lap pool, while the southwest portion will provide access to underground parking.

SCOPE OF WORK

NV5, in conjunction with Geosonics, is providing Re:remote vibration monitoring equipment to the project. Vibration monitoring at locations of the site selected by the client started on June 29, 2021 and is currently ongoing.

This letter report provides a tabulated summary of the Peak Particle Velocity (PPV) recorded for each event and by each seismograph installed at the site from the inception of the monitoring to the date of this letter report. Additionally, individual reports summarizing the data collected for each week of monitoring are also being issued and provided to the client.

REMOTE SEISMOGRAPHS

A total of thirteen (13) seismographs have been installed at this time. The units ran daily from 5:30 AM to 7:00 PM from inception of the monitoring program until April 8, 2022. After this date, the units ran continuously for a 24-hour period with the exception of a short period of time at midnight to allow for the devices to download the data collected during the event. The location and identification of each device is presented in the table below and shown graphically in Drawing 1.

TABLE 1 – Seismograph Locations and Installation Dates

Seismograph No.	Location	Installation Date	Removal Date
1	Surf Club Residences - South Property Line	6/29/2021	Active
2	Surf Club Residences - NW Corner	6/30/2021	2/17/2022
2A	Hillcrest SW Corner	2/18/2022	4/12/2022
2B	SE Property Line	4/13/2022	8/31/2022
3	Hillcrest Courtyard	7/8/2021	8/31/2022
4	Hillcrest Walkway	7/13/2021	Active
5	Hillcrest South	7/22/2021	Active
6	9124 Collins Avenue	7/20/2021	Active
7	9140 Collins Avenue	7/20/2021	Active
8	9156 Collins Avenue	7/20/2021	Active
9	9172 Collins Avenue	7/22/2021	Active
10	Hillcrest SE Corner	7/22/2021	11/07/2022
11	Hillcrest North Walkway (West)	7/22/2021	Active
12	Hillcrest North Walkway (East)	7/22/2021	Active
13 (2B)	9124 Collins Avenue (South)	8/31/2022	Active
14 (3)	9124 Collins Avenue (SW Corner)	8/31/2022	Active
2A (10)	Hillcrest SW Corner	10/7/2022	Active
10	Hillcrest SE Corner	12/2/2022	Active



REVIEW OF VIBRATION MONITORING DATA

As stated in our Vibration Monitoring Plan, a vibration level threshold limit of 0.50 in/sec is being used for the project, with trigger alerts set at 0.40 in/sec, or 80 percent of the established threshold level.

Listed below are the instances when the seismographs have exceeded the established threshold limit of 0.5 in/sec.:

TABLE 2 - Recorded PPV Exceedances of Established Threshold

Date	Seismograph No. / Location	Peak Particle Velocity (in./sec.)
7/26/2021	#1 / Surf Club Residences - South Property Line	0.71 ¹
7/27/2021	#3 / Hillcrest Courtyard	1.648 ²
8/12/2021	#12 / Hillcrest North Walkway (East)	3.205 ³
8/13/2021	#12 / Hillcrest North Walkway (East)	1.06 ³
8/19/2021	#1 / Surf Club Residences - South Property Line	0.503 ⁴
9/06/2021	#8 / 9156 Collins Avenue	0.883 ⁵
9/10/2021	#8 / 9156 Collins Avenue	1.918 ⁵
10/28/2021	#1 / Surf Club Residences - South Property Line	0.643 ⁶
10/28/2021	#1 / Surf Club Residences - South Property Line	0.523 ⁷
11/20/2021	#6 / 9124 Collins Avenue	0.63 ⁸
11/21/2021	#6 / 9124 Collins Avenue	0.54 ⁸
12/1/2021	#4 / Hillcrest Walkway	1.69 ⁹
1/3/2022	#2 / Surf Club Residences - NW Corner	0.52 ¹⁰
2/10/2022	#5 / Hillcrest South	1.038 ¹¹
2/10/2022	#5 / Hillcrest South	1.583 ¹¹
2/11/2022	#5 / Hillcrest South	0.555 ¹¹
2/18/2022	#2A / Hillcrest SW Corner	0.67 ¹¹
2/18/2022	#2A / Hillcrest SW Corner	0.585 ¹¹
2/22/2022	#2A / Hillcrest SW Corner	0.62 ¹¹
2/22/2022	#2A / Hillcrest SW Corner	1.173 ¹¹
2/23/2022	#2A / Hillcrest SW Corner	0.695 ¹¹
2/24/2022	#2A / Hillcrest SW Corner	0.95 ¹¹
2/25/2022	#2A / Hillcrest SW Corner	0.868 ¹¹
3/1/2022	#2A / Hillcrest SW Corner	0.848 ¹¹
3/1/2022	#2A / Hillcrest SW Corner	1.13 ¹¹
3/2/2022	#2A / Hillcrest SW Corner	0.585 ¹¹
3/3/2022	#2A / Hillcrest SW Corner	0.508 ¹¹
3/3/2022	#2A / Hillcrest SW Corner	1.91 ¹¹
3/8/2022	#2A / Hillcrest SW Corner	2.853 ¹²
3/9/2022	#2A / Hillcrest SW Corner	0.538 ¹³
3/9/2022	#2A / Hillcrest SW Corner	0.773 ¹³
3/16/2022	#2A / Hillcrest SW Corner	0.593 ¹⁴
3/16/2022	#2A / Hillcrest SW Corner	0.565 ¹⁴
3/16/2022	#2A / Hillcrest SW Corner	1.555 ¹⁴
3/17/2022	#2A / Hillcrest SW Corner	0.778 ¹⁵
3/18/2022	#2A / Hillcrest SW Corner	1.505 ¹⁶

TABLE 2 (continued) – Recorded PPV Exceedances of Established Threshold

Date	Seismograph No. / Location	Peak Particle Velocity (in./sec.)
3/22/2022	#2A / Hillcrest SW Corner	0.535 ¹⁷
3/22/2022	#2A / Hillcrest SW Corner	1.953 ¹⁷
3/30/2022	#2A / Hillcrest SW Corner	0.668 ¹⁸
3/30/2022	#2A / Hillcrest SW Corner	0.763 ¹⁸
4/1/2022	#2A / Hillcrest SW Corner	1.025 ¹⁹
4/6/2022	#2A / Hillcrest SW Corner	0.753 ¹⁵
4/12/2022	#5 / Hillcrest South	0.87 ²⁰
6/16/2022	#7 / 9140 Collins Avenue	5.118 ²¹
6/16/2022	#7 / 9140 Collins Avenue	2.708 ²¹
6/16/2022	#7 / 9140 Collins Avenue	0.555 ²¹
6/16/2022	#7 / 9140 Collins Avenue	1.533 ²¹
6/16/2022	#7 / 9140 Collins Avenue	1.93 ²¹
6/16/2022	#7 / 9140 Collins Avenue	4.128 ²¹
6/16/2022	#7 / 9140 Collins Avenue	1.898 ²¹
6/16/2022	#7 / 9140 Collins Avenue	3.45 ²¹
6/21/2022	#5 / Hillcrest South	0.795 ²²
7/13/2022	#11 / Hillcrest NW Walkway	1.188 ²³
7/14/2022	#11 / Hillcrest NW Walkway	2.638 ²⁴
8/31/2022	#3 / Hillcrest Courtyard	5.118 ²⁵
9/27/2022	#11 / Hillcrest NW Walkway	2.295 ²⁶
11/03/2022	#7 / 9140 Collins Avenue	0.738 ²⁷
11/07/2022	#2A / Hillcrest SW Corner	10.23 ²⁸
11/08/2022	#2A / Hillcrest SW Corner	4.90 ²⁹

Notes:

1. Reading does not appear to be construction related.
2. High reading caused by person intentionally moving the seismograph
3. A total of 32 exceedances were recorded between 5:14 PM and 5:56 PM. These triggered readings were caused by a heavy rainstorm and electrical interference. These triggers occurred after construction activities had ceased for the day. Upon resuming activities the next morning, the seismograph continued to record alerts above the threshold limit until it was turned off. Device was replaced. We conclude the alerts were unrelated to construction activities.
4. Exceedance of threshold limit occurred during the excavation of soils around the DSM south perimeter wall.
5. Threshold limit was exceeded outside of working hours. Possible interference on vertical channel. Exceedances unrelated to construction activities. Seismograph was replaced on 9/10/2021.
6. Pile contractor was scrapping off excess grout on the south perimeter wall.
7. Pile contractor was chipping down piles on the south side.
8. Limit breached on a weekend. Contractor was not performing any work at the site at the time of the exceedance.
9. Threshold value exceeded due to contractor scraping the adjacent DSM wall.
10. Contractor was relocating aluminum shoring beams from the south to north, on the west side of the historical building, and accidentally bumped the monitor causing the alert.

11. Seismograph was unintentionally bumped by field personnel walking or leaning by the unit. Contractor/Developer reported that no onsite activities that would cause vibrations were being performed on this day near the seismograph.
12. Based on an email issued by the General Contractor dated 3/8/2022, the monitor was not touched and there was no work directly next to this monitor during the alert.
13. Based on an email issued by the General Contractor dated 3/9/2022, the monitor was accidentally bumped by a piece of concrete that was removed from an adjacent catch basin.
14. Based on an email issued by the General Contractor dated 3/16/2022, the monitor was not touched and there was no work directly next to this monitor during the alert.
15. Email from General Contractor dated 4/7/2022 indicates this exceedance is unrelated to construction activities.
16. Email from General Contractor dated 4/7/2022 indicates this exceedance occurred outside of construction working hours.
17. Based on an email issued by the General Contractor dated 3/29/2022, this alert is related to battery replacement of the unit by Geosonics.
18. Based on an email issued by the General Contractor dated 3/30/2022, this alert is unrelated to construction activities.
19. The General Contractor indicated via email dated 4/1/2022 that this monitor was accidentally hit by a worker moving a steel drain lid behind the dumpster enclosure.
20. Email from General Contractor dated 4/12/2022 indicates the monitor was inadvertently bumped into by a worker.
21. Email from General Contractor dated 6/16/2022 indicates the monitor was inadvertently bumped into by a landscaper working in the area directly next to the monitor which is located across Collins Avenue at the property of 9140 Collins Avenue. This has no relation to any work ongoing on our site.
22. Email from General Contractor dated 6/22/2022 for an alert received at 18:03PM indicates there was no work on-going on the project. The site closes at 6pm. We believe this monitor may have been bumped into from a worker walking along the sidewalk exit path to leave the job.
23. Email from General Contractor dated 7/15/2022 indicates workers are on the northside of Hillcrest Building installing temporary safety screening in advance of the demolition. They inadvertently bumped the monitor.
24. Email from General Contractor dated 7/15/2022 indicates workers are on the northside of Hillcrest Building installing temporary safety screening in advance of the demolition. They inadvertently bumped the monitor.
25. High reading caused by person intentionally moving the seismograph.
26. High reading caused by instrument malfunction due to excess rainwater interference on the construction site.
27. Email from General Contractor dated 11/04/2022 indicates that this monitor, located across the street from the project, registered a single alert after hours and would investigate.
28. Email from General Contractor dated 11/07/2022 indicates that this monitor was moved in the field by the contractor causing the alert.
29. Email from General Contractor dated 11/08/2022 indicates that this monitor was moved in the field by the contractor causing the alert.

Table 3 below lists exceptions where readings could not be obtained from the seismographs:

TABLE 3 - Dates when Seismograph Data was Not Recorded

Date	Seismograph No. / Location	Reason
6/29/2021	#2 / Surf Club Residences - NW Corner	Data not available
7/16 through 7/18/2021	#3 / Hillcrest Courtyard	Battery failure
7/27/2021	#1 / Surf Club Residences - South Property Line	Battery failure
8/26/2021	#9 / 9172 Collins Avenue	Data not available
8/31/2021	#9 / 9172 Collins Avenue	Water damage to unit
9/3 through 9/8/2021	#9 / 9172 Collins Avenue	Water damage to unit
9/4 through 9/8/2021	#11 / Hillcrest North Walkway (West)	Battery failure
9/7 through 9/10/2021	#8 / 9156 Collins Avenue	Water damage to unit
10/31/2021	#11 / Hillcrest North Walkway (West)	Battery failure
11/2 and 11/3/2021	#11 / Hillcrest North Walkway (West)	Battery failure
11/26 through 11/29/2021	#11 / Hillcrest North Walkway (West)	Battery failure
12/27/2021 through 1/2/2022	#11 / Hillcrest North Walkway (West)	Battery failure
1/2/2022	#5 / Hillcrest South	Flash Card Error
1/13/2022	#12 / Hillcrest North Walkway (East)	Battery failure
1/18 through 1/20/2022	#5 / Hillcrest South	Battery failure
2/4/2022	#3 / Hillcrest Courtyard	Data not available, equipment calibration
2/5 through 2/8/2022	#3 / Hillcrest Courtyard	Data pending, however no breach of threshold limit recorded
3/8/2022	#3 / Hillcrest Courtyard	Battery Failure
3/11 through 3/13/2022	#5 / Hillcrest South	Battery Failure
3/23 through 3/28/2022	#2A / Hillcrest SW Corner	Battery Failure
3/27 and 3/28/2022	#11 / Hillcrest North Walkway (West)	Battery Failure
4/19 through 4/21/2022	#12 / Hillcrest North Walkway (East)	Data not available
4/29 through 5/4/2022	#3 / Hillcrest Courtyard	Battery Failure
5/1 and 5/2/2022	#7 / 9140 Collins Avenue	Battery Failure
5/2 through 5/4/2022	#11 / Hillcrest North Walkway (West)	Battery Failure
5/3 through 5/11/2022	#2B / West Property Line	Battery Failure
5/11 through 5/15/2022	#3 / Hillcrest Courtyard	Battery Failure
5/16 through 7/8/2022	#2B / West Property Line	Data pending
5/23 through 5/30/2022	#3 / Hillcrest Courtyard	Battery Failure
5/30/2022	#1 / Surf Club Residences - South Property Line	Battery Failure
6/10 through 6/12/2022	#3 / Hillcrest Courtyard	Battery Failure
6/10 and 6/11/2022	#5 / Hillcrest South	Battery Failure
6/11/2022	#11 / Hillcrest North Walkway (West)	Battery Failure
6/12/2022	#7 / 9140 Collins Avenue	Battery Failure
6/13 and 6/14/2022	#11 / Hillcrest North Walkway (West)	Data pending, possible battery failure
7/17/2022	#11 / Hillcrest North Walkway (West)	Data not available
7/20/2022	#11 / Hillcrest North Walkway (West)	Battery Failure
7/20/2022	#12 / Hillcrest North Walkway (East)	Battery Failure
7/27 through 7/29/2022	#11 / Hillcrest North Walkway (West)	Battery Failure

TABLE 3 (continued) - Dates when Seismograph Data was Not Recorded

Date	Seismograph No. / Location	Reason
7/28 through 7/29/2022	#12 / Hillcrest North Walkway (East)	Battery Failure
7/30 Through 7/31/2022	#3 / Hillcrest Courtyard	Data Not Available
7/30 Through 7/31/2022	#4 / Hillcrest Walkway	Data Not Available
8/1 Through 8/3/2022	#3 / Hillcrest Courtyard	Battery Failure
8/1 Through 8/3/2022	#4 / Hillcrest Walkway	Battery Failure
8/1 Through 8/3/2022	#11 / Hillcrest North Walkway (West)	Battery Failure
8/1 Through 8/3/2022	#12 / Hillcrest North Walkway (East)	Battery Failure
8/11 Through 8/12/2022	#3 / Hillcrest Courtyard	Battery Failure
8/13 Through 8/14/2022	#3 / Hillcrest Courtyard	Battery Failure
8/16 Though 8/17/2022	#3 / Hillcrest Courtyard	Battery Failure
8/16/2022	#11 / Hillcrest North Walkway (West)	Battery Failure
9/1 Through 9/2/2022	#4 / Hillcrest Walkway	Battery Failure
8/29 Through 9/2/2022	#11 / Hillcrest North Walkway (West)	Battery Failure
8/29 Through 9/2/2022	#12 / Hillcrest North Walkway (East)	Battery Failure
8/29, 8/31 and 9/1 through 9/2/2022	#8 / 9156 Colins Avenue	Battery Failure
9/3/2022	#4 / Hillcrest Walkway	Battery Failure
9/3/2022	#8 / 9156 Colins Avenue	Battery Failure
9/4/2022	#11 / Hillcrest North Walkway (West)	Battery Failure
9/4/2022	#12 / Hillcrest North Walkway (East)	Battery Failure
9/5/2022	#4 / Hillcrest Walkway	Battery Failure
9/5/2022	#11 / Hillcrest North Walkway (West)	Battery Failure
9/5/2022	#12 / Hillcrest North Walkway (East)	Battery Failure
9/6 Through 9/9/2022	#8 / 9156 Colins Avenue	Battery Failure
9/10 Through 9/11/2022	#8 / 9156 Colins Avenue	Battery Failure
9/27 through 9/28/22	#12 / Hillcrest North Walkway (East)	Battery Failure
9/28/22	#4 / Hillcrest Walkway	Battery Failure
9/28/22	#5 / Hillcrest South	Battery Failure
9/28 through 9/29/22	#11 / Hillcrest North Walkway (West)	Battery Failure
11/09 through 11/16/2022	#2A / Hillcrest SW Corner	Recorder Failure. Data not available
11/18/2022	#1/Surf Club Residences - South Property Line	Battery Failure
11/21/2022	#1/Surf Club Residences - South Property Line	Battery Failure
11/28/2022	#12 / Hillcrest North Walkway (East)	Battery Failure
12/9/2022 through 12/13/2022	#5 / Hillcrest South	Battery Failure
12/25/2022	#6 / 9124 Collins	Battery Failure
12/25/2022	#12 / Hillcrest North Walkway (East)	Battery Failure
12/26/2022	#12 / Hillcrest North Walkway (East)	Battery Failure
1/1/2023	#4 / Hillcrest Walkway	Battery Failure
1/9/2023	#11 / Hillcrest North Walkway (West)	Battery Failure
1/10/2023	#4 / Hillcrest Walkway	Battery Failure
1/15/2023	#10 / Hillcrest SE Corner	Battery Failure

CLOSURE


We appreciate the opportunity to be of service. In the event you have questions about information in this report, please contact us.

Sincerely,
NV5 Inc.



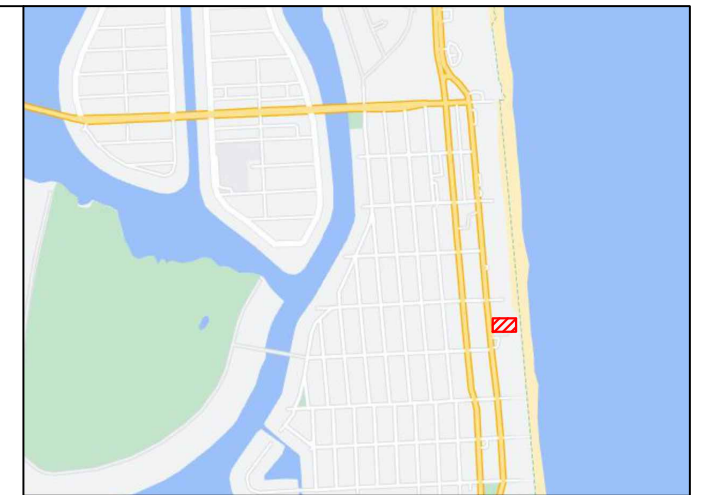
Glenn Massinger
CMT Department Manager

This item has been digitally signed and sealed by Qingyi Qian on 02/24/2023 using a Digital Signature. Printed Copies of this document are not considered signed and sealed and the signature must be verified on any electronic copies.




Qingyi (Tom) Qian, Ph.D., P.E.
Senior Geotechnical Engineer
Florida License No. 78655

Attachments: Drawing 1: Site Vicinity Map & Locations of Vibration Monitoring Units
Vibration Monitoring Events (184 pages)



Site Vicinity Map



Approximate Scale in Feet

LEGEND:

- Number and Approximate Location of Vibration Monitoring Unit.

NOTES:

1. Unit locations shown are approximate.
2. Unit location symbols are not to scale.
3. Base drawing was taken from an image taken from Google Earth.
4. Revised 09/13/2022
5. Revised 10/6/2022
6. Revised 10/7/2022
7. Revised 12/2/2022



DRAWING TITLE: Site Vicinity Map & Location of Vibration Monitoring Units

PROJECT NAME: Surf Club Residences (Seaway)

PROJECT LOCATION: 9133-9149 Collins Avenue, Surfside, Florida

DWN BY: EOR

CKD BY: GM

APD BY: _____

PROJECT NO: 16670.02

DATE: 09/27/2021

DWG NO: 1

VIBRATION MONITORING EVENTS - SURF CLUB RESIDENCES

6/29/2021 THROUGH 1/27/2023

Time	Location	Peak Particle Velocity (in./sec)	Frequency (Hz)	Acoustic (dBL)
6/29/2021 15:51	#1 - Seaway - South Property Line	0.008	0	111
6/30/2021 6:00	#1 - Seaway - South Property Line	0.013	0	127
6/30/2021 14:26	#2 - Seaway - NW Corner - N	0.013	0	113
7/1/2021 6:00	#1 - Seaway - South Property Line	0.033	0	90
7/1/2021 6:00	#2 - Seaway - NW Corner - N	0.018	0	106
7/1/2021 8:56	#1 - Seaway - South Property Line	0.065	0	113
7/1/2021 8:56	#2 - Seaway - NW Corner - N	0.018	0	113
7/2/2021 6:00	#1 - Seaway - South Property Line	0.09	0	112
7/2/2021 6:00	#2 - Seaway - NW Corner - N	0.215	0	113
7/3/2021 6:00	#1 - Seaway - South Property Line	0.055	0	110
7/3/2021 6:00	#2 - Seaway - NW Corner - N	0.015	0	112
7/4/2021 6:00	#1 - Seaway - South Property Line	0.013	0	91
7/4/2021 6:00	#2 - Seaway - NW Corner - N	0.015	0	111
7/5/2021 6:00	#1 - Seaway - South Property Line	0.013	0	111
7/5/2021 6:00	#2 - Seaway - NW Corner - N	0.015	0	131
7/6/2021 6:00	#1 - Seaway - South Property Line	0.013	0	108
7/6/2021 6:00	#2 - Seaway - NW Corner - N	0.018	0	121
7/7/2021 6:00	#1 - Seaway - South Property Line	0.008	0	95
7/7/2021 6:00	#2 - Seaway - NW Corner - N	0.013	0	110
7/8/2021 6:00	#1 - Seaway - South Property Line	0.028	0	87
7/8/2021 6:00	#2 - Seaway - NW Corner - N	0.035	0	114
7/8/2021 10:37	#1 - Seaway - South Property Line	0.008	0	95
7/8/2021 10:37	#2 - Seaway - NW Corner - N	0.01	0	110
7/8/2021 12:59	#3 - Hillcrest: Courtyard	0.013	0	112
7/9/2021 6:00	#1 - Seaway - South Property Line	0.083	0	103
7/9/2021 6:00	#3 - Hillcrest: Courtyard	0.025	0	109
7/9/2021 6:00	#2 - Seaway - NW Corner - N	0.235	0	114
7/10/2021 6:00	#3 - Hillcrest: Courtyard	0.008	0	111
7/10/2021 6:00	#1 - Seaway - South Property Line	0.008	0	111
7/10/2021 6:00	#2 - Seaway - NW Corner - N	0.013	0	113
7/11/2021 6:00	#1 - Seaway - South Property Line	0.008	0	107
7/11/2021 6:00	#3 - Hillcrest: Courtyard	0.008	0	110
7/11/2021 6:00	#2 - Seaway - NW Corner - N	0.015	0	111
7/12/2021 6:00	#1 - Seaway - South Property Line	0.073	0	132
7/12/2021 6:00	#3 - Hillcrest: Courtyard	0.03	0	129
7/12/2021 6:00	#2 - Seaway - NW Corner - N	0.07	0	131
7/13/2021 6:00	#1 - Seaway - South Property Line	0.068	0	120
7/13/2021 6:00	#3 - Hillcrest: Courtyard	0.033	0	126
7/13/2021 6:00	#2 - Seaway - NW Corner - N	0.08	0	121
7/14/2021 6:00	#1 - Seaway - South Property Line	0.063	0	116

VIBRATION MONITORING EVENTS - SURF CLUB RESIDENCES

6/29/2021 THROUGH 1/27/2023

Time	Location	Peak Particle Velocity (in./sec)	Frequency (Hz)	Acoustic (dBL)
7/14/2021 6:00	#3 - Hillcrest: Courtyard	0.03	0	112
7/14/2021 6:00	#2 - Seaway - NW Corner - N	0.265	0	113
7/15/2021 6:00	#1 - Seaway - South Property Line	0.153	0	120
7/15/2021 6:00	#2 - Seaway - NW Corner - N	0.185	0	115
7/15/2021 12:00	#3 - Hillcrest: Courtyard	0.045	0	N/A
7/16/2021 6:00	#1 - Seaway - South Property Line	0.053	0	114
7/16/2021 6:00	#2 - Seaway - NW Corner - N	0.05	0	116
7/16/2021 12:00	#3 - Hillcrest: Courtyard	N/T	N/T	N/A
7/17/2021 6:00	#1 - Seaway - South Property Line	0.008	0	116
7/17/2021 6:00	#2 - Seaway - NW Corner - N	0.01	0	118
7/17/2021 12:00	#3 - Hillcrest: Courtyard	N/T	N/T	N/A
7/18/2021 6:00	#1 - Seaway - South Property Line	0.008	0	106
7/18/2021 6:00	#2 - Seaway - NW Corner - N	0.015	0	113
7/18/2021 12:00	#3 - Hillcrest: Courtyard	N/T	N/T	N/A
7/19/2021 6:00	#1 - Seaway - South Property Line	0.038	0	109
7/19/2021 6:00	#2 - Seaway - NW Corner - N	0.055	0	115
7/19/2021 6:00	#4 - Hillcrest: North Walkway - Center	0.03	0	113
7/19/2021 16:08	#3 - Hillcrest: Courtyard	0.015	0	110
7/19/2021 16:11	#3 - Hillcrest: Courtyard	0.04	0	105
7/20/2021 6:00	#1 - Seaway - South Property Line	0.133	0	104
7/20/2021 6:00	#3 - Hillcrest: Courtyard	0.023	0	111
7/20/2021 6:00	#2 - Seaway - NW Corner - N	0.073	0	113
7/20/2021 6:00	#4 - Hillcrest: North Walkway - Center	0.02	0	110
7/20/2021 12:39	#7 - 9140 Collins Avenue	0.08	0	117
7/20/2021 14:08	#8 - 9156 Collins Avenue	0.013	0	109
7/20/2021 15:07	#6 - 9124 Collins Avenue	0.02	0	111
7/21/2021 6:00	#1 - Seaway - South Property Line	0.258	0	108
7/21/2021 6:00	#3 - Hillcrest: Courtyard	0.023	0	106
7/21/2021 6:00	#2 - Seaway - NW Corner - N	0.088	0	114
7/21/2021 6:00	#7 - 9140 Collins Avenue	0.063	0	111
7/21/2021 6:00	#6 - 9124 Collins Avenue	0.06	0	111
7/21/2021 6:00	#8 - 9156 Collins Avenue	0.048	0	110
7/21/2021 6:00	#4 - Hillcrest: North Walkway - Center	0.03	0	122
7/22/2021 6:00	#1 - Seaway - South Property Line	0.068	0	110
7/22/2021 6:00	#3 - Hillcrest: Courtyard	0.025	0	105
7/22/2021 6:00	#2 - Seaway - NW Corner - N	0.048	0	112
7/22/2021 6:00	#6 - 9124 Collins Avenue	0.03	0	116
7/22/2021 6:00	#4 - Hillcrest: North Walkway - Center	0.02	0	107
7/22/2021 6:00	#7 - 9140 Collins Avenue	0.018	0	118
7/22/2021 6:00	#8 - 9156 Collins Avenue	0.015	0	109

VIBRATION MONITORING EVENTS - SURF CLUB RESIDENCES

6/29/2021 THROUGH 1/27/2023

Time	Location	Peak Particle Velocity (in./sec)	Frequency (Hz)	Acoustic (dBL)
7/22/2021 14:45	#10 - Hillcrest: SE Corner	0.1	500	115
7/22/2021 14:57	#9 - 9172 Collins Avenue	0.01	0	114
7/22/2021 15:00	#11 - Hillcrest: North Walkway - West	0.013	0	105
7/22/2021 15:03	#12 - Hillcrest: North Walkway - East	0.01	0	107
7/22/2021 15:15	#5 - Hillcrest: South	0.018	0	107
7/23/2021 6:00	#1 - Seaway - South Property Line	0.143	0	108
7/23/2021 6:00	#3 - Hillcrest: Courtyard	0.018	0	110
7/23/2021 6:00	#12 - Hillcrest: North Walkway - East	0.018	0	111
7/23/2021 6:00	#10 - Hillcrest: SE Corner	0.06	27.8	116
7/23/2021 6:00	#2 - Seaway - NW Corner - N	0.06	0	120
7/23/2021 6:00	#6 - 9124 Collins Avenue	0.05	0	113
7/23/2021 6:00	#5 - Hillcrest: South	0.03	0	116
7/23/2021 6:00	#7 - 9140 Collins Avenue	0.03	0	114
7/23/2021 6:00	#4 - Hillcrest: North Walkway - Center	0.02	0	110
7/23/2021 6:00	#8 - 9156 Collins Avenue	0.018	0	108
7/23/2021 6:00	#11 - Hillcrest: North Walkway - West	0.015	0	109
7/23/2021 6:00	#9 - 9172 Collins Avenue	0.013	0	112
7/24/2021 6:00	#1 - Seaway - South Property Line	0.055	0	119
7/24/2021 6:00	#12 - Hillcrest: North Walkway - East	0.015	0	135
7/24/2021 6:00	#3 - Hillcrest: Courtyard	0.01	0	112
7/24/2021 6:00	#6 - 9124 Collins Avenue	0.02	0	121
7/24/2021 6:00	#2 - Seaway - NW Corner - N	0.018	0	118
7/24/2021 6:00	#7 - 9140 Collins Avenue	0.015	0	119
7/24/2021 6:00	#5 - Hillcrest: South	0.013	0	125
7/24/2021 6:00	#8 - 9156 Collins Avenue	0.013	0	120
7/24/2021 6:00	#9 - 9172 Collins Avenue	0.013	0	118
7/24/2021 6:00	#4 - Hillcrest: North Walkway - Center	0.01	0	117
7/24/2021 6:00	#10 - Hillcrest: SE Corner	0.01	11.9	117
7/24/2021 6:00	#11 - Hillcrest: North Walkway - West	0.008	0	120
7/25/2021 6:00	#1 - Seaway - South Property Line	0.035	0	116
7/25/2021 6:00	#3 - Hillcrest: Courtyard	0.008	0	104
7/25/2021 6:00	#12 - Hillcrest: North Walkway - East	0.008	0	113
7/25/2021 6:00	#6 - 9124 Collins Avenue	0.03	0	112
7/25/2021 6:00	#10 - Hillcrest: SE Corner	0.02	1.5	108
7/25/2021 6:00	#2 - Seaway - NW Corner - N	0.02	0	113
7/25/2021 6:00	#7 - 9140 Collins Avenue	0.02	0	112
7/25/2021 6:00	#4 - Hillcrest: North Walkway - Center	0.01	0	113
7/25/2021 6:00	#8 - 9156 Collins Avenue	0.01	0	106
7/25/2021 6:00	#9 - 9172 Collins Avenue	0.01	0	109
7/25/2021 6:00	#5 - Hillcrest: South	0.008	0	110

VIBRATION MONITORING EVENTS - SURF CLUB RESIDENCES

6/29/2021 THROUGH 1/27/2023

Time	Location	Peak Particle Velocity (in./sec)	Frequency (Hz)	Acoustic (dBL)
7/25/2021 6:00	#11 - Hillcrest: North Walkway - West	0.008	0	113
7/26/2021 4:01	#1 - Seaway - South Property Line	0.128	0	106
7/26/2021 6:00	#3 - Hillcrest: Courtyard	0.028	0	113
7/26/2021 6:00	#12 - Hillcrest: North Walkway - East	0.025	0	106
7/26/2021 6:00	#10 - Hillcrest: SE Corner	0.07	25	107
7/26/2021 6:00	#5 - Hillcrest: South	0.058	0	113
7/26/2021 6:00	#2 - Seaway - NW Corner - N	0.048	0	109
7/26/2021 6:00	#6 - 9124 Collins Avenue	0.04	0	111
7/26/2021 6:00	#8 - 9156 Collins Avenue	0.035	0	110
7/26/2021 6:00	#7 - 9140 Collins Avenue	0.028	0	115
7/26/2021 6:00	#4 - Hillcrest: North Walkway - Center	0.02	0	108
7/26/2021 6:00	#11 - Hillcrest: North Walkway - West	0.018	0	108
7/26/2021 6:00	#9 - 9172 Collins Avenue	0.013	0	119
7/26/2021 12:53	#1 - Seaway - South Property Line	0.71	2	91
7/26/2021 12:54	#1 - Seaway - South Property Line	0.133	0	116
7/27/2021 6:00	#12 - Hillcrest: North Walkway - East	0.023	0	118
7/27/2021 6:00	#3 - Hillcrest: Courtyard	0.018	0	103
7/27/2021 6:00	#10 - Hillcrest: SE Corner	0.11	22.7	120
7/27/2021 6:00	#5 - Hillcrest: South	0.075	0	114
7/27/2021 6:00	#6 - 9124 Collins Avenue	0.04	0	110
7/27/2021 6:00	#2 - Seaway - NW Corner - N	0.04	0	112
7/27/2021 6:00	#8 - 9156 Collins Avenue	0.025	0	107
7/27/2021 6:00	#7 - 9140 Collins Avenue	0.023	0	117
7/27/2021 6:00	#4 - Hillcrest: North Walkway - Center	0.02	0	107
7/27/2021 6:00	#9 - 9172 Collins Avenue	0.018	0	110
7/27/2021 6:00	#11 - Hillcrest: North Walkway - West	0.015	0	112
7/27/2021 11:49	#3 - Hillcrest: Courtyard	1.648	25	102
7/27/2021 11:50	#3 - Hillcrest: Courtyard	0.023	0	111
7/27/2021 17:06	#6 - 9124 Collins Avenue	0.03	0	105
7/27/2021 17:06	#8 - 9156 Collins Avenue	0.01	0	107
7/27/2021 17:06	#5 - Hillcrest: South	0.008	0	106
7/27/2021 17:07	#2 - Seaway - NW Corner - N	0.01	0	108
7/27/2021 17:08	#4 - Hillcrest: North Walkway - Center	0.01	0	107
7/27/2021 17:13	#9 - 9172 Collins Avenue	0.008	0	110
7/27/2021 17:14	#12 - Hillcrest: North Walkway - East	0.008	0	101
7/27/2021 17:14	#11 - Hillcrest: North Walkway - West	0.008	0	110
7/27/2021 17:15	#3 - Hillcrest: Courtyard	0.008	0	102
7/27/2021 17:21	#7 - 9140 Collins Avenue	0.01	0	109
7/28/2021 6:00	#3 - Hillcrest: Courtyard	0.02	0	120
7/28/2021 6:00	#2 - Seaway - NW Corner - N	0.063	0	113

VIBRATION MONITORING EVENTS - SURF CLUB RESIDENCES

6/29/2021 THROUGH 1/27/2023

Time	Location	Peak Particle Velocity (in./sec)	Frequency (Hz)	Acoustic (dBL)
7/28/2021 6:00	#5 - Hillcrest: South	0.055	0	116
7/28/2021 6:00	#7 - 9140 Collins Avenue	0.035	0	112
7/28/2021 6:00	#11 - Hillcrest: North Walkway - West	0.015	0	120
7/28/2021 10:27	#1 - Seaway - South Property Line	0.025	0	93
7/28/2021 10:31	#1 - Seaway - South Property Line	0.175	0	124
7/29/2021 6:00	#1 - Seaway - South Property Line	0.07	0	117
7/29/2021 6:00	#12 - Hillcrest: North Walkway - East	0.023	0	106
7/29/2021 6:00	#2 - Seaway - NW Corner - N	0.178	0	112
7/29/2021 6:00	#6 - 9124 Collins Avenue	0.06	0	112
7/29/2021 6:00	#10 - Hillcrest: SE Corner	0.06	45.5	108
7/29/2021 6:00	#5 - Hillcrest: South	0.045	0	118
7/29/2021 6:00	#7 - 9140 Collins Avenue	0.035	0	111
7/29/2021 6:00	#8 - 9156 Collins Avenue	0.033	0	110
7/29/2021 6:00	#4 - Hillcrest: North Walkway - Center	0.02	0	109
7/29/2021 6:00	#11 - Hillcrest: North Walkway - West	0.02	0	111
7/29/2021 6:00	#9 - 9172 Collins Avenue	0.015	0	109
7/29/2021 6:01	#3 - Hillcrest: Courtyard	0.02	0	125
7/30/2021 6:00	#1 - Seaway - South Property Line	0.093	0	116
7/30/2021 6:00	#3 - Hillcrest: Courtyard	0.028	0	110
7/30/2021 6:00	#12 - Hillcrest: North Walkway - East	0.023	0	103
7/30/2021 6:00	#2 - Seaway - NW Corner - N	0.21	0	110
7/30/2021 6:00	#6 - 9124 Collins Avenue	0.06	0	114
7/30/2021 6:00	#5 - Hillcrest: South	0.058	0	120
7/30/2021 6:00	#10 - Hillcrest: SE Corner	0.04	50	108
7/30/2021 6:00	#7 - 9140 Collins Avenue	0.033	0	112
7/30/2021 6:00	#8 - 9156 Collins Avenue	0.023	0	109
7/30/2021 6:00	#11 - Hillcrest: North Walkway - West	0.02	0	109
7/30/2021 6:00	#4 - Hillcrest: North Walkway - Center	0.02	0	110
7/30/2021 6:00	#9 - 9172 Collins Avenue	0.018	0	112
7/31/2021 6:00	#1 - Seaway - South Property Line	0.015	0	91
7/31/2021 6:00	#3 - Hillcrest: Courtyard	0.01	0	107
7/31/2021 6:00	#12 - Hillcrest: North Walkway - East	0.008	0	108
7/31/2021 6:00	#6 - 9124 Collins Avenue	0.06	0	111
7/31/2021 6:00	#7 - 9140 Collins Avenue	0.033	0	112
7/31/2021 6:00	#2 - Seaway - NW Corner - N	0.03	0	112
7/31/2021 6:00	#8 - 9156 Collins Avenue	0.023	0	108
7/31/2021 6:00	#10 - Hillcrest: SE Corner	0.02	1.7	98
7/31/2021 6:00	#9 - 9172 Collins Avenue	0.013	0	112
7/31/2021 6:00	#4 - Hillcrest: North Walkway - Center	0.01	0	108
7/31/2021 6:00	#5 - Hillcrest: South	0.008	0	111

VIBRATION MONITORING EVENTS - SURF CLUB RESIDENCES

6/29/2021 THROUGH 1/27/2023

Time	Location	Peak Particle Velocity (in./sec)	Frequency (Hz)	Acoustic (dBL)
7/31/2021 6:00	#11 - Hillcrest: North Walkway - West	0.008	0	109
8/1/2021 6:00	#1 - Seaway - South Property Line	0.015	0	91
8/1/2021 6:00	#3 - Hillcrest: Courtyard	0.008	0	108
8/1/2021 6:00	#12 - Hillcrest: North Walkway - East	0.005	0	103
8/1/2021 6:00	#6 - 9124 Collins Avenue	0.05	0	111
8/1/2021 6:00	#2 - Seaway - NW Corner - N	0.04	0	111
8/1/2021 6:00	#7 - 9140 Collins Avenue	0.023	0	110
8/1/2021 6:00	#10 - Hillcrest: SE Corner	0.02	2.4	96
8/1/2021 6:00	#8 - 9156 Collins Avenue	0.018	0	109
8/1/2021 6:00	#9 - 9172 Collins Avenue	0.013	0	112
8/1/2021 6:00	#4 - Hillcrest: North Walkway - Center	0.01	0	116
8/1/2021 6:00	#5 - Hillcrest: South	0.01	0	111
8/1/2021 6:00	#11 - Hillcrest: North Walkway - West	0.008	0	110
8/2/2021 6:00	#10 - Hillcrest: SE Corner	0.15	55.6	110
8/2/2021 6:00	#1 - Seaway - South Property Line	0.13	0	113
8/2/2021 6:00	#3 - Hillcrest: Courtyard	0.035	0	110
8/2/2021 6:00	#12 - Hillcrest: North Walkway - East	0.025	0	116
8/2/2021 6:00	#2 - Seaway - NW Corner - N	0.125	0	113
8/2/2021 6:00	#5 - Hillcrest: South	0.053	0	125
8/2/2021 6:00	#6 - 9124 Collins Avenue	0.05	0	127
8/2/2021 6:00	#7 - 9140 Collins Avenue	0.033	0	112
8/2/2021 6:00	#9 - 9172 Collins Avenue	0.023	0	113
8/2/2021 6:00	#8 - 9156 Collins Avenue	0.02	0	109
8/2/2021 6:00	#4 - Hillcrest: North Walkway - Center	0.02	0	109
8/2/2021 6:00	#11 - Hillcrest: North Walkway - West	0.018	0	110
8/3/2021 6:00	#1 - Seaway - South Property Line	0.345	0	125
8/3/2021 6:00	#3 - Hillcrest: Courtyard	0.03	0	118
8/3/2021 6:00	#12 - Hillcrest: North Walkway - East	0.023	0	112
8/3/2021 6:00	#5 - Hillcrest: South	0.068	0	122
8/3/2021 6:00	#2 - Seaway - NW Corner - N	0.068	0	112
8/3/2021 6:00	#6 - 9124 Collins Avenue	0.04	0	117
8/3/2021 6:00	#10 - Hillcrest: SE Corner	0.04	31.3	109
8/3/2021 6:00	#7 - 9140 Collins Avenue	0.035	0	117
8/3/2021 6:00	#4 - Hillcrest: North Walkway - Center	0.02	0	112
8/3/2021 6:00	#11 - Hillcrest: North Walkway - West	0.02	0	113
8/3/2021 6:00	#8 - 9156 Collins Avenue	0.018	0	113
8/3/2021 6:00	#9 - 9172 Collins Avenue	0.015	0	119
8/4/2021 6:00	#1 - Seaway - South Property Line	0.243	0	121
8/4/2021 6:00	#3 - Hillcrest: Courtyard	0.018	0	107
8/4/2021 6:00	#12 - Hillcrest: North Walkway - East	0.018	0	109

VIBRATION MONITORING EVENTS - SURF CLUB RESIDENCES

6/29/2021 THROUGH 1/27/2023

Time	Location	Peak Particle Velocity (in./sec)	Frequency (Hz)	Acoustic (dBL)
8/4/2021 6:00	#2 - Seaway - NW Corner - N	0.065	0	115
8/4/2021 6:00	#4 - Hillcrest: North Walkway - Center	0.06	0	112
8/4/2021 6:00	#6 - 9124 Collins Avenue	0.05	0	118
8/4/2021 6:00	#10 - Hillcrest: SE Corner	0.05	45.5	109
8/4/2021 6:00	#11 - Hillcrest: North Walkway - West	0.048	0	125
8/4/2021 6:00	#5 - Hillcrest: South	0.04	0	120
8/4/2021 6:00	#8 - 9156 Collins Avenue	0.03	0	113
8/4/2021 6:00	#7 - 9140 Collins Avenue	0.028	0	120
8/4/2021 6:00	#9 - 9172 Collins Avenue	0.015	0	112
8/5/2021 6:00	#1 - Seaway - South Property Line	0.093	0	110
8/5/2021 6:00	#12 - Hillcrest: North Walkway - East	0.028	0	111
8/5/2021 6:00	#10 - Hillcrest: SE Corner	0.07	20.8	124
8/5/2021 6:00	#6 - 9124 Collins Avenue	0.06	0	117
8/5/2021 6:00	#2 - Seaway - NW Corner - N	0.04	0	111
8/5/2021 6:00	#7 - 9140 Collins Avenue	0.04	0	118
8/5/2021 6:00	#5 - Hillcrest: South	0.038	0	114
8/5/2021 6:00	#8 - 9156 Collins Avenue	0.033	0	110
8/5/2021 6:00	#4 - Hillcrest: North Walkway - Center	0.02	0	107
8/5/2021 6:00	#11 - Hillcrest: North Walkway - West	0.02	0	110
8/5/2021 6:00	#9 - 9172 Collins Avenue	0.013	0	115
8/5/2021 6:01	#3 - Hillcrest: Courtyard	0.02	0	110
8/6/2021 6:00	#1 - Seaway - South Property Line	0.04	0	116
8/6/2021 6:00	#3 - Hillcrest: Courtyard	0.018	0	112
8/6/2021 6:00	#2 - Seaway - NW Corner - N	0.053	0	115
8/6/2021 6:00	#5 - Hillcrest: South	0.04	0	113
8/6/2021 6:00	#10 - Hillcrest: SE Corner	0.04	18.5	109
8/6/2021 6:00	#6 - 9124 Collins Avenue	0.04	0	113
8/6/2021 6:00	#8 - 9156 Collins Avenue	0.018	0	110
8/6/2021 6:00	#7 - 9140 Collins Avenue	0.018	0	112
8/6/2021 6:00	#11 - Hillcrest: North Walkway - West	0.015	0	110
8/6/2021 6:00	#9 - 9172 Collins Avenue	0.013	0	116
8/6/2021 6:01	#12 - Hillcrest: North Walkway - East	0.015	0	119
8/6/2021 6:01	#4 - Hillcrest: North Walkway - Center	0.02	0	109
8/7/2021 6:00	#1 - Seaway - South Property Line	0.013	0	99
8/7/2021 6:00	#12 - Hillcrest: North Walkway - East	0.008	0	112
8/7/2021 6:00	#3 - Hillcrest: Courtyard	0.005	0	124
8/7/2021 6:00	#6 - 9124 Collins Avenue	0.03	0	112
8/7/2021 6:00	#8 - 9156 Collins Avenue	0.015	0	116
8/7/2021 6:00	#7 - 9140 Collins Avenue	0.015	0	118
8/7/2021 6:00	#11 - Hillcrest: North Walkway - West	0.015	0	115

VIBRATION MONITORING EVENTS - SURF CLUB RESIDENCES

6/29/2021 THROUGH 1/27/2023

Time	Location	Peak Particle Velocity (in./sec)	Frequency (Hz)	Acoustic (dBL)
8/7/2021 6:00	#5 - Hillcrest: South	0.013	0	112
8/7/2021 6:00	#2 - Seaway - NW Corner - N	0.013	0	117
8/7/2021 6:00	#4 - Hillcrest: North Walkway - Center	0.01	0	109
8/7/2021 6:00	#9 - 9172 Collins Avenue	0.01	0	119
8/7/2021 6:00	#10 - Hillcrest: SE Corner	0.01	14.7	119
8/8/2021 6:00	#1 - Seaway - South Property Line	0.02	0	98
8/8/2021 6:00	#3 - Hillcrest: Courtyard	0.008	0	116
8/8/2021 6:00	#12 - Hillcrest: North Walkway - East	0.005	0	108
8/8/2021 6:00	#6 - 9124 Collins Avenue	0.03	0	108
8/8/2021 6:00	#7 - 9140 Collins Avenue	0.02	0	110
8/8/2021 6:00	#2 - Seaway - NW Corner - N	0.015	0	112
8/8/2021 6:00	#9 - 9172 Collins Avenue	0.013	0	108
8/8/2021 6:00	#8 - 9156 Collins Avenue	0.013	0	107
8/8/2021 6:00	#4 - Hillcrest: North Walkway - Center	0.01	0	109
8/8/2021 6:00	#11 - Hillcrest: North Walkway - West	0.01	0	111
8/8/2021 6:00	#10 - Hillcrest: SE Corner	0.01	4	126
8/8/2021 6:00	#5 - Hillcrest: South	0.008	0	108
8/9/2021 6:00	#2 - Seaway - NW Corner - N	0.12	0	111
8/9/2021 6:00	#10 - Hillcrest: SE Corner	0.07	16.7	121
8/9/2021 6:00	#1 - Seaway - South Property Line	0.135	0	116
8/9/2021 6:00	#3 - Hillcrest: Courtyard	0.025	0	115
8/9/2021 6:00	#12 - Hillcrest: North Walkway - East	0.023	0	114
8/9/2021 6:00	#7 - 9140 Collins Avenue	0.053	0	119
8/9/2021 6:00	#6 - 9124 Collins Avenue	0.05	0	119
8/9/2021 6:00	#5 - Hillcrest: South	0.038	0	112
8/9/2021 6:00	#4 - Hillcrest: North Walkway - Center	0.03	0	108
8/9/2021 6:00	#8 - 9156 Collins Avenue	0.03	0	110
8/9/2021 6:00	#11 - Hillcrest: North Walkway - West	0.018	0	108
8/9/2021 6:00	#9 - 9172 Collins Avenue	0.013	0	118
8/10/2021 6:00	#10 - Hillcrest: SE Corner	0.17	125	121
8/10/2021 6:00	#7 - 9140 Collins Avenue	0.06	0	120
8/10/2021 6:00	#1 - Seaway - South Property Line	0.06	0	125
8/10/2021 6:00	#12 - Hillcrest: North Walkway - East	0.053	0	118
8/10/2021 6:00	#3 - Hillcrest: Courtyard	0.025	0	128
8/10/2021 6:00	#6 - 9124 Collins Avenue	0.05	0	119
8/10/2021 6:00	#2 - Seaway - NW Corner - N	0.048	0	113
8/10/2021 6:00	#8 - 9156 Collins Avenue	0.043	0	114
8/10/2021 6:00	#5 - Hillcrest: South	0.033	0	121
8/10/2021 6:00	#4 - Hillcrest: North Walkway - Center	0.02	0	114
8/10/2021 6:00	#9 - 9172 Collins Avenue	0.018	0	121

VIBRATION MONITORING EVENTS - SURF CLUB RESIDENCES

6/29/2021 THROUGH 1/27/2023

Time	Location	Peak Particle Velocity (in./sec)	Frequency (Hz)	Acoustic (dBL)
8/10/2021 6:01	#11 - Hillcrest: North Walkway - West	0.023	0	109
8/11/2021 6:00	#10 - Hillcrest: SE Corner	0.12	166.7	110
8/11/2021 6:00	#11 - Hillcrest: North Walkway - West	0.063	0	116
8/11/2021 6:00	#2 - Seaway - NW Corner - N	0.06	0	113
8/11/2021 6:00	#1 - Seaway - South Property Line	0.058	0	111
8/11/2021 6:00	#3 - Hillcrest: Courtyard	0.023	0	116
8/11/2021 6:00	#12 - Hillcrest: North Walkway - East	0.023	0	114
8/11/2021 6:00	#5 - Hillcrest: South	0.04	0	119
8/11/2021 6:00	#6 - 9124 Collins Avenue	0.03	0	121
8/11/2021 6:00	#7 - 9140 Collins Avenue	0.028	0	120
8/11/2021 6:00	#4 - Hillcrest: North Walkway - Center	0.02	0	109
8/11/2021 6:00	#8 - 9156 Collins Avenue	0.02	0	114
8/11/2021 6:00	#9 - 9172 Collins Avenue	0.018	0	117
8/12/2021 6:00	#10 - Hillcrest: SE Corner	0.11	33.3	126
8/12/2021 6:00	#2 - Seaway - NW Corner - N	0.1	0	126
8/12/2021 6:00	#5 - Hillcrest: South	0.088	0	127
8/12/2021 6:00	#12 - Hillcrest: North Walkway - East	0.105	0	137
8/12/2021 6:00	#3 - Hillcrest: Courtyard	0.053	0	133
8/12/2021 6:00	#1 - Seaway - South Property Line	0.045	0	137
8/12/2021 6:00	#6 - 9124 Collins Avenue	0.04	0	135
8/12/2021 6:00	#7 - 9140 Collins Avenue	0.033	0	130
8/12/2021 6:00	#4 - Hillcrest: North Walkway - Center	0.03	0	122
8/12/2021 6:00	#9 - 9172 Collins Avenue	0.03	0	125
8/12/2021 6:00	#8 - 9156 Collins Avenue	0.028	0	125
8/12/2021 6:01	#11 - Hillcrest: North Walkway - West	0.028	0	122
8/12/2021 17:14	#12 - Hillcrest: North Walkway - East	0.655	0.5	121
8/12/2021 17:15	#12 - Hillcrest: North Walkway - East	0.598	0.6	124
8/12/2021 17:17	#12 - Hillcrest: North Walkway - East	0.583	0.7	118
8/12/2021 17:18	#12 - Hillcrest: North Walkway - East	0.488	2.6	110
8/12/2021 17:19	#12 - Hillcrest: North Walkway - East	0.88	1	118
8/12/2021 17:20	#12 - Hillcrest: North Walkway - East	0.545	1.4	117
8/12/2021 17:22	#12 - Hillcrest: North Walkway - East	1.273	1.1	114
8/12/2021 17:23	#12 - Hillcrest: North Walkway - East	0.425	0.8	112
8/12/2021 17:24	#12 - Hillcrest: North Walkway - East	0.695	1.1	111
8/12/2021 17:26	#12 - Hillcrest: North Walkway - East	1.033	1	116
8/12/2021 17:27	#12 - Hillcrest: North Walkway - East	0.39	0	118
8/12/2021 17:28	#12 - Hillcrest: North Walkway - East	0.718	0.5	113
8/12/2021 17:29	#12 - Hillcrest: North Walkway - East	0.428	0.9	119
8/12/2021 17:31	#12 - Hillcrest: North Walkway - East	0.575	0.7	127
8/12/2021 17:32	#12 - Hillcrest: North Walkway - East	0.483	1.8	128

VIBRATION MONITORING EVENTS - SURF CLUB RESIDENCES

6/29/2021 THROUGH 1/27/2023

Time	Location	Peak Particle Velocity (in./sec)	Frequency (Hz)	Acoustic (dBL)
8/12/2021 17:34	#12 - Hillcrest: North Walkway - East	0.625	1.1	129
8/12/2021 17:35	#12 - Hillcrest: North Walkway - East	0.638	2	131
8/12/2021 17:36	#12 - Hillcrest: North Walkway - East	1.058	3.1	132
8/12/2021 17:38	#12 - Hillcrest: North Walkway - East	1.628	0.7	130
8/12/2021 17:39	#12 - Hillcrest: North Walkway - East	0.605	1.8	128
8/12/2021 17:40	#12 - Hillcrest: North Walkway - East	0.513	1.9	133
8/12/2021 17:42	#12 - Hillcrest: North Walkway - East	0.64	0.7	129
8/12/2021 17:43	#12 - Hillcrest: North Walkway - East	1.145	0.8	126
8/12/2021 17:44	#12 - Hillcrest: North Walkway - East	3.123	1	128
8/12/2021 17:45	#12 - Hillcrest: North Walkway - East	1.848	0.9	127
8/12/2021 17:47	#12 - Hillcrest: North Walkway - East	2.143	0.6	126
8/12/2021 17:48	#12 - Hillcrest: North Walkway - East	0.843	1.3	129
8/12/2021 17:50	#12 - Hillcrest: North Walkway - East	0.82	0.9	125
8/12/2021 17:51	#12 - Hillcrest: North Walkway - East	0.818	0.5	128
8/12/2021 17:53	#12 - Hillcrest: North Walkway - East	1.288	0.7	123
8/12/2021 17:55	#12 - Hillcrest: North Walkway - East	3.205	0.8	125
8/12/2021 17:56	#12 - Hillcrest: North Walkway - East	1.943	0.6	126
8/13/2021 6:00	#5 - Hillcrest: South	0.073	0	126
8/13/2021 6:00	#2 - Seaway - NW Corner - N	0.06	0	117
8/13/2021 6:00	#6 - 9124 Collins Avenue	0.05	0	129
8/13/2021 6:00	#8 - 9156 Collins Avenue	0.048	0	116
8/13/2021 6:00	#10 - Hillcrest: SE Corner	0.04	29.4	118
8/13/2021 6:00	#4 - Hillcrest: North Walkway - Center	0.03	0	116
8/13/2021 6:00	#1 - Seaway - South Property Line	0.025	0	120
8/13/2021 6:00	#9 - 9172 Collins Avenue	0.023	0	126
8/13/2021 6:00	#11 - Hillcrest: North Walkway - West	0.015	0	110
8/13/2021 6:01	#7 - 9140 Collins Avenue	0.03	0	128
8/13/2021 6:01	#3 - Hillcrest: Courtyard	0.03	0	121
8/13/2021 6:04	#12 - Hillcrest: North Walkway - East	0.115	0	114
8/13/2021 6:20	#12 - Hillcrest: North Walkway - East	0.675	0.6	102
8/13/2021 6:21	#12 - Hillcrest: North Walkway - East	0.323	0	118
8/13/2021 7:01	#12 - Hillcrest: North Walkway - East	0.75	0.9	109
8/13/2021 7:02	#12 - Hillcrest: North Walkway - East	0.328	0	112
8/13/2021 7:03	#12 - Hillcrest: North Walkway - East	0.5	0.8	106
8/13/2021 7:04	#12 - Hillcrest: North Walkway - East	0.363	0	113
8/13/2021 7:06	#12 - Hillcrest: North Walkway - East	0.43	0.9	106
8/13/2021 7:07	#12 - Hillcrest: North Walkway - East	0.31	0	116
8/13/2021 7:20	#12 - Hillcrest: North Walkway - East	0.545	0.7	103
8/13/2021 7:22	#12 - Hillcrest: North Walkway - East	0.648	0.4	102
8/13/2021 7:22	#12 - Hillcrest: North Walkway - East	0.313	0	114

VIBRATION MONITORING EVENTS - SURF CLUB RESIDENCES

6/29/2021 THROUGH 1/27/2023

Time	Location	Peak Particle Velocity (in./sec)	Frequency (Hz)	Acoustic (dBL)
8/13/2021 7:24	#12 - Hillcrest: North Walkway - East	0.63	0.5	111
8/13/2021 7:25	#12 - Hillcrest: North Walkway - East	0.178	0	111
8/13/2021 7:29	#12 - Hillcrest: North Walkway - East	0.48	0.5	102
8/13/2021 7:30	#12 - Hillcrest: North Walkway - East	1.06	0.7	104
8/13/2021 7:32	#12 - Hillcrest: North Walkway - East	0.433	1.1	109
8/13/2021 7:33	#12 - Hillcrest: North Walkway - East	0.213	0	115
8/13/2021 7:38	#12 - Hillcrest: North Walkway - East	0.775	0.5	109
8/13/2021 7:39	#12 - Hillcrest: North Walkway - East	0.038	0	115
8/13/2021 7:44	#12 - Hillcrest: North Walkway - East	0.408	1.6	105
8/13/2021 7:45	#12 - Hillcrest: North Walkway - East	0.135	0	116
8/13/2021 7:50	#12 - Hillcrest: North Walkway - East	0.52	0.9	114
8/13/2021 7:51	#12 - Hillcrest: North Walkway - East	0.39	0	119
8/13/2021 9:45	#12 - Hillcrest: North Walkway - East	0.708	0.6	114
8/13/2021 9:46	#12 - Hillcrest: North Walkway - East	0.493	0.8	116
8/13/2021 9:47	#12 - Hillcrest: North Walkway - East	0.265	0	120
8/13/2021 10:31	#12 - Hillcrest: North Walkway - East	0.45	0.5	114
8/13/2021 10:32	#12 - Hillcrest: North Walkway - East	0.365	0	121
8/13/2021 10:45	#12 - Hillcrest: North Walkway - East	0.625	0.8	117
8/13/2021 12:08	#12 - Hillcrest: North Walkway - East	0.02	0	122
8/14/2021 6:00	#6 - 9124 Collins Avenue	0.04	0	125
8/14/2021 6:00	#7 - 9140 Collins Avenue	0.023	0	129
8/14/2021 6:00	#9 - 9172 Collins Avenue	0.013	0	125
8/14/2021 6:00	#2 - Seaway - NW Corner - N	0.013	0	118
8/14/2021 6:00	#8 - 9156 Collins Avenue	0.013	0	122
8/14/2021 6:00	#4 - Hillcrest: North Walkway - Center	0.01	0	113
8/14/2021 6:00	#12 - Hillcrest: North Walkway - East	0.008	0	117
8/14/2021 6:00	#1 - Seaway - South Property Line	0.008	0	112
8/14/2021 6:00	#3 - Hillcrest: Courtyard	0.008	0	116
8/14/2021 6:00	#5 - Hillcrest: South	0.008	0	122
8/14/2021 6:00	#11 - Hillcrest: North Walkway - West	0.008	0	112
8/14/2021 6:01	#10 - Hillcrest: SE Corner	0.01	20	117
8/15/2021 6:00	#6 - 9124 Collins Avenue	0.04	0	122
8/15/2021 6:00	#8 - 9156 Collins Avenue	0.015	0	116
8/15/2021 6:00	#7 - 9140 Collins Avenue	0.015	0	122
8/15/2021 6:00	#2 - Seaway - NW Corner - N	0.013	0	117
8/15/2021 6:00	#9 - 9172 Collins Avenue	0.013	0	120
8/15/2021 6:00	#4 - Hillcrest: North Walkway - Center	0.01	0	109
8/15/2021 6:00	#10 - Hillcrest: SE Corner	0.01	29.4	115
8/15/2021 6:00	#1 - Seaway - South Property Line	0.008	0	108
8/15/2021 6:00	#12 - Hillcrest: North Walkway - East	0.008	0	118

VIBRATION MONITORING EVENTS - SURF CLUB RESIDENCES

6/29/2021 THROUGH 1/27/2023

Time	Location	Peak Particle Velocity (in./sec)	Frequency (Hz)	Acoustic (dBL)
8/15/2021 6:00	#5 - Hillcrest: South	0.008	0	114
8/15/2021 6:00	#11 - Hillcrest: North Walkway - West	0.008	0	110
8/15/2021 6:01	#3 - Hillcrest: Courtyard	0.008	0	113
8/16/2021 6:00	#2 - Seaway - NW Corner - N	0.073	0	108
8/16/2021 6:00	#6 - 9124 Collins Avenue	0.07	0	112
8/16/2021 6:00	#10 - Hillcrest: SE Corner	0.06	27.8	113
8/16/2021 6:00	#5 - Hillcrest: South	0.05	0	118
8/16/2021 6:00	#9 - 9172 Collins Avenue	0.05	0	113
8/16/2021 6:00	#7 - 9140 Collins Avenue	0.04	0	114
8/16/2021 6:00	#8 - 9156 Collins Avenue	0.035	0	107
8/16/2021 6:00	#4 - Hillcrest: North Walkway - Center	0.03	0	109
8/16/2021 6:00	#11 - Hillcrest: North Walkway - West	0.025	0	108
8/16/2021 6:00	#1 - Seaway - South Property Line	0.053	0	109
8/16/2021 6:00	#3 - Hillcrest: Courtyard	0.033	0	112
8/16/2021 6:00	#12 - Hillcrest: North Walkway - East	0.03	0	117
8/17/2021 6:00	#5 - Hillcrest: South	0.145	0	131
8/17/2021 6:00	#10 - Hillcrest: SE Corner	0.07	41.7	117
8/17/2021 6:00	#2 - Seaway - NW Corner - N	0.065	0	116
8/17/2021 6:00	#6 - 9124 Collins Avenue	0.05	0	120
8/17/2021 6:00	#7 - 9140 Collins Avenue	0.043	0	129
8/17/2021 6:00	#9 - 9172 Collins Avenue	0.035	0	125
8/17/2021 6:00	#8 - 9156 Collins Avenue	0.033	0	115
8/17/2021 6:00	#4 - Hillcrest: North Walkway - Center	0.03	0	112
8/17/2021 6:00	#11 - Hillcrest: North Walkway - West	0.028	0	111
8/17/2021 6:00	#1 - Seaway - South Property Line	0.068	0	109
8/17/2021 6:00	#3 - Hillcrest: Courtyard	0.065	0	134
8/17/2021 6:00	#12 - Hillcrest: North Walkway - East	0.038	0	123
8/18/2021 6:00	#5 - Hillcrest: South	0.215	0	129
8/18/2021 6:00	#2 - Seaway - NW Corner - N	0.108	0	112
8/18/2021 6:00	#10 - Hillcrest: SE Corner	0.07	27.8	122
8/18/2021 6:00	#4 - Hillcrest: North Walkway - Center	0.06	0	108
8/18/2021 6:00	#11 - Hillcrest: North Walkway - West	0.048	0	110
8/18/2021 6:00	#6 - 9124 Collins Avenue	0.04	0	120
8/18/2021 6:00	#9 - 9172 Collins Avenue	0.028	0	119
8/18/2021 6:00	#8 - 9156 Collins Avenue	0.028	0	113
8/18/2021 6:00	#7 - 9140 Collins Avenue	0.025	0	124
8/18/2021 6:00	#3 - Hillcrest: Courtyard	0.055	0	114
8/18/2021 6:00	#1 - Seaway - South Property Line	0.043	0	116
8/18/2021 12:00	#12 - Hillcrest: North Walkway - East	0.053	0	N/A
8/19/2021 6:00	#5 - Hillcrest: South	0.09	0	131

VIBRATION MONITORING EVENTS - SURF CLUB RESIDENCES

6/29/2021 THROUGH 1/27/2023

Time	Location	Peak Particle Velocity (in./sec)	Frequency (Hz)	Acoustic (dBL)
8/19/2021 6:00	#10 - Hillcrest: SE Corner	0.08	16.1	115
8/19/2021 6:00	#6 - 9124 Collins Avenue	0.05	0	118
8/19/2021 6:00	#2 - Seaway - NW Corner - N	0.05	0	114
8/19/2021 6:00	#4 - Hillcrest: North Walkway - Center	0.04	0	109
8/19/2021 6:00	#11 - Hillcrest: North Walkway - West	0.033	0	112
8/19/2021 6:00	#8 - 9156 Collins Avenue	0.03	0	108
8/19/2021 6:00	#7 - 9140 Collins Avenue	0.03	0	117
8/19/2021 6:00	#9 - 9172 Collins Avenue	0.023	0	113
8/19/2021 6:00	#1 - Seaway - South Property Line	0.275	0	114
8/19/2021 6:00	#12 - Hillcrest: North Walkway - East	0.048	0	112
8/19/2021 6:00	#3 - Hillcrest: Courtyard	0.048	0	113
8/19/2021 10:07	#1 - Seaway - South Property Line	0.485	31.3	112
8/19/2021 10:07	#1 - Seaway - South Property Line	0.15	0	111
8/19/2021 10:36	#1 - Seaway - South Property Line	0.503	2.2	110
8/19/2021 10:37	#1 - Seaway - South Property Line	0.28	0	113
8/20/2021 6:00	#2 - Seaway - NW Corner - N	0.05	0	113
8/20/2021 6:00	#10 - Hillcrest: SE Corner	0.04	35.7	130
8/20/2021 6:00	#5 - Hillcrest: South	0.03	0	113
8/20/2021 6:00	#6 - 9124 Collins Avenue	0.03	0	113
8/20/2021 6:00	#8 - 9156 Collins Avenue	0.028	0	109
8/20/2021 6:00	#7 - 9140 Collins Avenue	0.028	0	112
8/20/2021 6:00	#4 - Hillcrest: North Walkway - Center	0.02	0	108
8/20/2021 6:00	#9 - 9172 Collins Avenue	0.02	0	111
8/20/2021 6:00	#11 - Hillcrest: North Walkway - West	0.013	0	110
8/20/2021 6:00	#1 - Seaway - South Property Line	0.108	0	117
8/20/2021 6:00	#12 - Hillcrest: North Walkway - East	0.018	0	109
8/20/2021 6:00	#3 - Hillcrest: Courtyard	0.018	0	104
8/21/2021 6:00	#9 - 9172 Collins Avenue	0.048	0	115
8/21/2021 6:00	#6 - 9124 Collins Avenue	0.03	0	108
8/21/2021 6:00	#10 - Hillcrest: SE Corner	0.02	0.4	106
8/21/2021 6:00	#7 - 9140 Collins Avenue	0.018	0	110
8/21/2021 6:00	#2 - Seaway - NW Corner - N	0.015	0	113
8/21/2021 6:00	#8 - 9156 Collins Avenue	0.013	0	108
8/21/2021 6:00	#4 - Hillcrest: North Walkway - Center	0.01	0	110
8/21/2021 6:00	#5 - Hillcrest: South	0.008	0	108
8/21/2021 6:00	#11 - Hillcrest: North Walkway - West	0.008	0	106
8/21/2021 6:00	#12 - Hillcrest: North Walkway - East	0.01	0	108
8/21/2021 6:00	#1 - Seaway - South Property Line	0.008	0	107
8/21/2021 6:01	#3 - Hillcrest: Courtyard	0.005	0	110
8/22/2021 6:00	#6 - 9124 Collins Avenue	0.03	0	111

VIBRATION MONITORING EVENTS - SURF CLUB RESIDENCES

6/29/2021 THROUGH 1/27/2023

Time	Location	Peak Particle Velocity (in./sec)	Frequency (Hz)	Acoustic (dBL)
8/22/2021 6:00	#10 - Hillcrest: SE Corner	0.02	14.3	108
8/22/2021 6:00	#7 - 9140 Collins Avenue	0.015	0	113
8/22/2021 6:00	#8 - 9156 Collins Avenue	0.013	0	110
8/22/2021 6:00	#2 - Seaway - NW Corner - N	0.013	0	119
8/22/2021 6:00	#4 - Hillcrest: North Walkway - Center	0.01	0	108
8/22/2021 6:00	#5 - Hillcrest: South	0.008	0	108
8/22/2021 6:00	#11 - Hillcrest: North Walkway - West	0.008	0	112
8/22/2021 6:00	#12 - Hillcrest: North Walkway - East	0.008	0	106
8/22/2021 6:00	#1 - Seaway - South Property Line	0.008	0	107
8/22/2021 6:00	#3 - Hillcrest: Courtyard	0.005	0	106
8/22/2021 10:19	#9 - 9172 Collins Avenue	0.015	0	87
8/23/2021 6:00	#7 - 9140 Collins Avenue	0.033	0	114
8/23/2021 6:00	#1 - Seaway - South Property Line	0.07	0	117
8/23/2021 6:00	#4 - Hillcrest: North Walkway - Center	0.03	0	110
8/23/2021 6:00	#5 - Hillcrest: South	0.053	0	121
8/23/2021 6:00	#6 - 9124 Collins Avenue	0.05	0	111
8/23/2021 6:00	#8 - 9156 Collins Avenue	0.025	0	113
8/23/2021 6:00	#10 - Hillcrest: SE Corner	0.06	100	111
8/23/2021 6:00	#3 - Hillcrest: Courtyard	0.04	0	108
8/23/2021 6:00	#11 - Hillcrest: North Walkway - West	0.025	0	115
8/23/2021 6:00	#12 - Hillcrest: North Walkway - East	0.023	0	108
8/23/2021 6:00	#2 - Seaway - NW Corner - N	0.058	0	115
8/23/2021 6:31	#9 - 9172 Collins Avenue	0.01	0	98
8/23/2021 17:10	#9 - 9172 Collins Avenue	0.038	0	113
8/24/2021 6:00	#6 - 9124 Collins Avenue	0.04	0	115
8/24/2021 6:00	#9 - 9172 Collins Avenue	0.07	0	118
8/24/2021 6:00	#1 - Seaway - South Property Line	0.088	0	123
8/24/2021 6:00	#4 - Hillcrest: North Walkway - Center	0.03	0	110
8/24/2021 6:00	#11 - Hillcrest: North Walkway - West	0.018	0	111
8/24/2021 6:00	#2 - Seaway - NW Corner - N	0.063	0	115
8/24/2021 6:00	#7 - 9140 Collins Avenue	0.028	0	118
8/24/2021 6:00	#8 - 9156 Collins Avenue	0.025	0	113
8/24/2021 6:00	#12 - Hillcrest: North Walkway - East	0.048	0	107
8/24/2021 6:00	#3 - Hillcrest: Courtyard	0.033	0	113
8/24/2021 6:00	#10 - Hillcrest: SE Corner	0.06	27.8	109
8/24/2021 6:01	#5 - Hillcrest: South	0.075	0	123
8/25/2021 6:00	#4 - Hillcrest: North Walkway - Center	0.09	0	117
8/25/2021 6:00	#5 - Hillcrest: South	0.05	0	127
8/25/2021 6:00	#6 - 9124 Collins Avenue	0.04	0	131
8/25/2021 6:00	#9 - 9172 Collins Avenue	0.093	0	133

VIBRATION MONITORING EVENTS - SURF CLUB RESIDENCES

6/29/2021 THROUGH 1/27/2023

Time	Location	Peak Particle Velocity (in./sec)	Frequency (Hz)	Acoustic (dBL)
8/25/2021 6:00	#10 - Hillcrest: SE Corner	0.14	20.8	131
8/25/2021 6:00	#1 - Seaway - South Property Line	0.07	0	133
8/25/2021 6:00	#8 - 9156 Colins Avenue	0.035	0	124
8/25/2021 6:00	#12 - Hillcrest: North Walkway - East	0.033	0	137
8/25/2021 6:00	#2 - Seaway - NW Corner - N	0.058	0	122
8/25/2021 6:00	#7 - 9140 Collins Avenue	0.033	0	132
8/25/2021 6:00	#11 - Hillcrest: North Walkway - West	0.138	0	113
8/25/2021 6:00	#3 - Hillcrest: Courtyard	0.03	0	134
8/26/2021 6:00	#5 - Hillcrest: South	0.06	0	113
8/26/2021 6:00	#6 - 9124 Collins Avenue	0.03	0	120
8/26/2021 6:00	#4 - Hillcrest: North Walkway - Center	0.03	0	112
8/26/2021 6:00	#1 - Seaway - South Property Line	0.125	0	119
8/26/2021 6:00	#8 - 9156 Colins Avenue	0.033	0	117
8/26/2021 6:00	#2 - Seaway - NW Corner - N	0.09	0	116
8/26/2021 6:00	#11 - Hillcrest: North Walkway - West	0.28	0	112
8/26/2021 6:00	#12 - Hillcrest: North Walkway - East	0.03	0	126
8/26/2021 6:00	#3 - Hillcrest: Courtyard	0.03	0	118
8/26/2021 6:00	#7 - 9140 Collins Avenue	0.033	0	121
8/26/2021 6:00	#10 - Hillcrest: SE Corner	0.12	33.3	117
8/27/2021 6:00	#5 - Hillcrest: South	0.098	0	126
8/27/2021 6:00	#9 - 9172 Collins Avenue	0.283	0	118
8/27/2021 6:00	#4 - Hillcrest: North Walkway - Center	0.04	0	109
8/27/2021 6:00	#6 - 9124 Collins Avenue	0.07	0	118
8/27/2021 6:00	#1 - Seaway - South Property Line	0.2	0	127
8/27/2021 6:00	#11 - Hillcrest: North Walkway - West	0.033	0	112
8/27/2021 6:00	#10 - Hillcrest: SE Corner	0.11	33.3	113
8/27/2021 6:00	#12 - Hillcrest: North Walkway - East	0.025	0	114
8/27/2021 6:00	#3 - Hillcrest: Courtyard	0.048	0	112
8/27/2021 6:00	#2 - Seaway - NW Corner - N	0.133	0	113
8/27/2021 6:00	#7 - 9140 Collins Avenue	0.055	0	122
8/27/2021 6:00	#8 - 9156 Colins Avenue	0.05	0	113
8/28/2021 6:00	#2 - Seaway - NW Corner - N	0.013	0	117
8/28/2021 6:00	#4 - Hillcrest: North Walkway - Center	0.01	0	108
8/28/2021 6:00	#5 - Hillcrest: South	0.008	0	115
8/28/2021 6:00	#6 - 9124 Collins Avenue	0.04	0	118
8/28/2021 6:00	#1 - Seaway - South Property Line	0.02	0	91
8/28/2021 6:00	#9 - 9172 Collins Avenue	0.26	0	120
8/28/2021 6:00	#10 - Hillcrest: SE Corner	0.02	31.3	114
8/28/2021 6:00	#12 - Hillcrest: North Walkway - East	0.025	0	115
8/28/2021 6:00	#7 - 9140 Collins Avenue	0.018	0	119

VIBRATION MONITORING EVENTS - SURF CLUB RESIDENCES

6/29/2021 THROUGH 1/27/2023

Time	Location	Peak Particle Velocity (in./sec)	Frequency (Hz)	Acoustic (dBL)
8/28/2021 6:00	#11 - Hillcrest: North Walkway - West	0.008	0	109
8/28/2021 6:00	#8 - 9156 Colins Avenue	0.02	0	117
8/28/2021 6:00	#3 - Hillcrest: Courtyard	0.005	0	118
8/28/2021 10:17	#9 - 9172 Collins Avenue	0.47	0.5	99
8/28/2021 10:18	#9 - 9172 Collins Avenue	0.32	0	119
8/29/2021 6:00	#5 - Hillcrest: South	0.008	0	111
8/29/2021 6:00	#6 - 9124 Collins Avenue	0.04	0	116
8/29/2021 6:00	#9 - 9172 Collins Avenue	0.263	0	119
8/29/2021 6:00	#4 - Hillcrest: North Walkway - Center	0.01	0	113
8/29/2021 6:00	#1 - Seaway - South Property Line	0.038	0	90
8/29/2021 6:00	#8 - 9156 Colins Avenue	0.015	0	115
8/29/2021 6:00	#10 - Hillcrest: SE Corner	0.01	7.7	109
8/29/2021 6:00	#3 - Hillcrest: Courtyard	0.01	0	110
8/29/2021 6:00	#2 - Seaway - NW Corner - N	0.013	0	111
8/29/2021 6:00	#11 - Hillcrest: North Walkway - West	0.008	0	108
8/29/2021 6:00	#7 - 9140 Collins Avenue	0.018	0	114
8/30/2021 6:00	#4 - Hillcrest: North Walkway - Center	0.02	0	109
8/30/2021 6:00	#9 - 9172 Collins Avenue	0.208	0	120
8/30/2021 6:00	#12 - Hillcrest: North Walkway - East	0.023	0	106
8/30/2021 6:00	#6 - 9124 Collins Avenue	0.04	0	111
8/30/2021 6:00	#10 - Hillcrest: SE Corner	0.05	33.3	109
8/30/2021 6:00	#3 - Hillcrest: Courtyard	0.018	0	103
8/30/2021 6:00	#1 - Seaway - South Property Line	0.073	0	112
8/30/2021 6:00	#11 - Hillcrest: North Walkway - West	0.02	0	112
8/30/2021 6:00	#8 - 9156 Colins Avenue	0.043	0	113
8/30/2021 6:00	#2 - Seaway - NW Corner - N	0.11	0	110
8/30/2021 6:00	#7 - 9140 Collins Avenue	0.035	0	118
8/30/2021 6:01	#5 - Hillcrest: South	0.035	0	110
8/31/2021 4:01	#6 - 9124 Collins Avenue	0.03	0	116
8/31/2021 6:00	#2 - Seaway - NW Corner - N	0.065	0	111
8/31/2021 6:00	#1 - Seaway - South Property Line	0.145	0	114
8/31/2021 6:00	#5 - Hillcrest: South	0.035	0	118
8/31/2021 6:00	#4 - Hillcrest: North Walkway - Center	0.03	0	113
8/31/2021 6:00	#11 - Hillcrest: North Walkway - West	0.015	0	114
8/31/2021 6:00	#8 - 9156 Colins Avenue	0.018	0	106
8/31/2021 6:00	#7 - 9140 Collins Avenue	0.025	0	112
8/31/2021 6:00	#10 - Hillcrest: SE Corner	0.02	8.9	111
8/31/2021 6:00	#3 - Hillcrest: Courtyard	0.018	0	113
8/31/2021 9:15	#8 - 9156 Colins Avenue	0.008	5.7	85
8/31/2021 9:16	#8 - 9156 Colins Avenue	0.045	0	148

VIBRATION MONITORING EVENTS - SURF CLUB RESIDENCES

6/29/2021 THROUGH 1/27/2023

Time	Location	Peak Particle Velocity (in./sec)	Frequency (Hz)	Acoustic (dBL)
8/31/2021 12:16	#3 - Hillcrest: Courtyard	0.025	0	112
8/31/2021 12:23	#12 - Hillcrest: North Walkway - East	0.023	0	112
9/1/2021 6:00	#5 - Hillcrest: South	0.038	0	126
9/1/2021 6:00	#4 - Hillcrest: North Walkway - Center	0.02	0	111
9/1/2021 6:00	#6 - 9124 Collins Avenue	0.03	0	111
9/1/2021 6:00	#9 - 9172 Collins Avenue	0.243	0	120
9/1/2021 6:00	#10 - Hillcrest: SE Corner	0.05	29.4	111
9/1/2021 6:00	#12 - Hillcrest: North Walkway - East	0.025	0	134
9/1/2021 6:00	#3 - Hillcrest: Courtyard	0.025	0	106
9/1/2021 6:00	#1 - Seaway - South Property Line	0.073	0	116
9/1/2021 6:00	#11 - Hillcrest: North Walkway - West	0.015	0	111
9/1/2021 6:00	#2 - Seaway - NW Corner - N	0.09	0	115
9/1/2021 6:00	#7 - 9140 Collins Avenue	0.025	0	113
9/1/2021 6:01	#8 - 9156 Collins Avenue	0.025	0	109
9/2/2021 6:00	#4 - Hillcrest: North Walkway - Center	0.02	0	110
9/2/2021 6:00	#5 - Hillcrest: South	0.048	0	120
9/2/2021 6:00	#10 - Hillcrest: SE Corner	0.06	35.7	110
9/2/2021 6:00	#12 - Hillcrest: North Walkway - East	0.023	0	107
9/2/2021 6:00	#6 - 9124 Collins Avenue	0.04	0	111
9/2/2021 6:00	#2 - Seaway - NW Corner - N	0.105	0	120
9/2/2021 6:00	#1 - Seaway - South Property Line	0.12	0	117
9/2/2021 6:00	#11 - Hillcrest: North Walkway - West	0.013	0	121
9/2/2021 6:00	#8 - 9156 Collins Avenue	0.015	0	110
9/2/2021 6:00	#9 - 9172 Collins Avenue	0.253	0	124
9/2/2021 6:00	#3 - Hillcrest: Courtyard	0.028	0	114
9/2/2021 6:00	#7 - 9140 Collins Avenue	0.018	0	116
9/2/2021 6:00	#4 - Hillcrest: North Walkway - Center	0.02	0	110
9/2/2021 6:00	#5 - Hillcrest: South	0.048	0	120
9/2/2021 6:00	#10 - Hillcrest: SE Corner	0.06	35.7	110
9/2/2021 6:00	#12 - Hillcrest: North Walkway - East	0.023	0	107
9/2/2021 6:00	#6 - 9124 Collins Avenue	0.04	0	111
9/2/2021 6:00	#2 - Seaway - NW Corner - N	0.105	0	120
9/2/2021 6:00	#1 - Seaway - South Property Line	0.12	0	117
9/2/2021 6:00	#11 - Hillcrest: North Walkway - West	0.013	0	121
9/2/2021 6:00	#8 - 9156 Collins Avenue	0.015	0	110
9/2/2021 6:00	#9 - 9172 Collins Avenue	0.253	0	124
9/2/2021 6:00	#3 - Hillcrest: Courtyard	0.028	0	114
9/2/2021 6:00	#7 - 9140 Collins Avenue	0.018	0	116
9/3/2021 6:00	#8 - 9156 Collins Avenue	0.068	0	112
9/3/2021 6:00	#5 - Hillcrest: South	0.038	0	120

VIBRATION MONITORING EVENTS - SURF CLUB RESIDENCES

6/29/2021 THROUGH 1/27/2023

Time	Location	Peak Particle Velocity (in./sec)	Frequency (Hz)	Acoustic (dBL)
9/3/2021 6:00	#1 - Seaway - South Property Line	0.14	0	119
9/3/2021 6:00	#4 - Hillcrest: North Walkway - Center	0.02	0	107
9/3/2021 6:00	#11 - Hillcrest: North Walkway - West	0.013	0	120
9/3/2021 6:00	#6 - 9124 Collins Avenue	0.06	0	114
9/3/2021 6:00	#10 - Hillcrest: SE Corner	0.03	45.5	113
9/3/2021 6:00	#3 - Hillcrest: Courtyard	0.035	0	109
9/3/2021 6:00	#2 - Seaway - NW Corner - N	0.05	0	118
9/3/2021 6:00	#7 - 9140 Collins Avenue	0.03	0	111
9/3/2021 6:00	#12 - Hillcrest: North Walkway - East	0.018	0	119
9/4/2021 6:00	#2 - Seaway - NW Corner - N	0.043	0	131
9/4/2021 6:00	#4 - Hillcrest: North Walkway - Center	0.02	0	132
9/4/2021 6:00	#5 - Hillcrest: South	0.073	0	136
9/4/2021 6:00	#6 - 9124 Collins Avenue	0.04	0	129
9/4/2021 6:00	#1 - Seaway - South Property Line	0.025	0	123
9/4/2021 6:00	#10 - Hillcrest: SE Corner	0.02	38.5	130
9/4/2021 6:00	#12 - Hillcrest: North Walkway - East	0.015	0	133
9/4/2021 6:00	#3 - Hillcrest: Courtyard	0.025	0	128
9/4/2021 6:00	#8 - 9156 Collins Avenue	0.083	0	134
9/4/2021 6:00	#7 - 9140 Collins Avenue	0.043	0	133
9/4/2021 12:00	#11 - Hillcrest: North Walkway - West	N/T	N/T	N/A
9/5/2021 6:00	#5 - Hillcrest: South	0.02	0	126
9/5/2021 6:00	#4 - Hillcrest: North Walkway - Center	0.01	0	123
9/5/2021 6:00	#6 - 9124 Collins Avenue	0.04	0	115
9/5/2021 6:00	#10 - Hillcrest: SE Corner	0.02	62.5	114
9/5/2021 6:00	#12 - Hillcrest: North Walkway - East	0.008	0	119
9/5/2021 6:00	#3 - Hillcrest: Courtyard	0.008	0	114
9/5/2021 6:00	#2 - Seaway - NW Corner - N	0.015	0	114
9/5/2021 6:00	#1 - Seaway - South Property Line	0.01	0	116
9/5/2021 6:00	#8 - 9156 Collins Avenue	0.183	0	117
9/5/2021 6:00	#7 - 9140 Collins Avenue	0.025	0	116
9/5/2021 12:00	#11 - Hillcrest: North Walkway - West	N/T	N/T	N/A
9/6/2021 6:00	#4 - Hillcrest: North Walkway - Center	0.01	0	108
9/6/2021 6:00	#5 - Hillcrest: South	0.008	0	108
9/6/2021 6:00	#6 - 9124 Collins Avenue	0.03	0	113
9/6/2021 6:00	#8 - 9156 Collins Avenue	0.128	0	106
9/6/2021 6:00	#10 - Hillcrest: SE Corner	0.02	3.6	98
9/6/2021 6:00	#3 - Hillcrest: Courtyard	0.02	0	111
9/6/2021 6:00	#2 - Seaway - NW Corner - N	0.015	0	121
9/6/2021 6:00	#1 - Seaway - South Property Line	0.008	0	95
9/6/2021 6:00	#7 - 9140 Collins Avenue	0.015	0	118

VIBRATION MONITORING EVENTS - SURF CLUB RESIDENCES

6/29/2021 THROUGH 1/27/2023

Time	Location	Peak Particle Velocity (in./sec)	Frequency (Hz)	Acoustic (dBL)
9/6/2021 6:00	#12 - Hillcrest: North Walkway - East	0.008	0	103
9/6/2021 10:39	#8 - 9156 Colins Avenue	0.883	0.5	83
9/6/2021 10:40	#8 - 9156 Colins Avenue	0.14	0	111
9/7/2021 6:00	#6 - 9124 Collins Avenue	0.04	0	110
9/7/2021 6:00	#1 - Seaway - South Property Line	0.103	0	113
9/7/2021 6:00	#4 - Hillcrest: North Walkway - Center	0.02	0	117
9/7/2021 6:00	#10 - Hillcrest: SE Corner	0.05	41.7	108
9/7/2021 6:00	#3 - Hillcrest: Courtyard	0.025	0	106
9/7/2021 6:00	#12 - Hillcrest: North Walkway - East	0.018	0	107
9/7/2021 6:00	#2 - Seaway - NW Corner - N	0.095	0	111
9/7/2021 6:00	#7 - 9140 Collins Avenue	0.055	0	110
9/7/2021 6:01	#5 - Hillcrest: South	0.045	0	119
9/8/2021 6:00	#5 - Hillcrest: South	0.04	0	119
9/8/2021 6:00	#4 - Hillcrest: North Walkway - Center	0.04	0	109
9/8/2021 6:00	#6 - 9124 Collins Avenue	0.14	0	123
9/8/2021 6:00	#10 - Hillcrest: SE Corner	0.06	55.6	111
9/8/2021 6:00	#1 - Seaway - South Property Line	0.188	0	111
9/8/2021 6:00	#12 - Hillcrest: North Walkway - East	0.025	0	108
9/8/2021 6:00	#2 - Seaway - NW Corner - N	0.115	0	113
9/8/2021 6:00	#7 - 9140 Collins Avenue	0.093	0	117
9/8/2021 6:00	#3 - Hillcrest: Courtyard	0.013	0	103
9/8/2021 14:50	#3 - Hillcrest: Courtyard	0.03	0	105
9/9/2021 6:00	#5 - Hillcrest: South	0.075	0	128
9/9/2021 6:00	#6 - 9124 Collins Avenue	0.06	0	114
9/9/2021 6:00	#4 - Hillcrest: North Walkway - Center	0.04	0	109
9/9/2021 6:00	#10 - Hillcrest: SE Corner	0.06	21.7	112
9/9/2021 6:00	#3 - Hillcrest: Courtyard	0.068	0	111
9/9/2021 6:00	#12 - Hillcrest: North Walkway - East	0.035	0	107
9/9/2021 6:00	#2 - Seaway - NW Corner - N	0.145	0	120
9/9/2021 6:00	#7 - 9140 Collins Avenue	0.043	0	112
9/9/2021 10:43	#9 - 9172 Collins Avenue	0.038	0	114
9/9/2021 10:55	#1 - Seaway - South Property Line	0.01	0	91
9/9/2021 10:59	#1 - Seaway - South Property Line	0.235	0	115
9/9/2021 11:35	#11 - Hillcrest: North Walkway - West	0.025	0	114
9/10/2021 6:00	#4 - Hillcrest: North Walkway - Center	0.02	0	107
9/10/2021 6:00	#6 - 9124 Collins Avenue	0.09	0	113
9/10/2021 6:00	#10 - Hillcrest: SE Corner	0.03	25	106
9/10/2021 6:00	#2 - Seaway - NW Corner - N	0.085	0	112
9/10/2021 6:00	#1 - Seaway - South Property Line	0.145	0	111
9/10/2021 6:00	#5 - Hillcrest: South	0.045	0	124

VIBRATION MONITORING EVENTS - SURF CLUB RESIDENCES

6/29/2021 THROUGH 1/27/2023

Time	Location	Peak Particle Velocity (in./sec)	Frequency (Hz)	Acoustic (dBL)
9/10/2021 6:00	#11 - Hillcrest: North Walkway - West	0.015	0	110
9/10/2021 6:00	#9 - 9172 Collins Avenue	0.04	0	116
9/10/2021 6:00	#12 - Hillcrest: North Walkway - East	0.015	0	106
9/10/2021 6:00	#3 - Hillcrest: Courtyard	0.028	0	107
9/10/2021 6:00	#7 - 9140 Collins Avenue	0.195	0	116
9/10/2021 16:37	#8 - 9156 Collins Avenue	0.025	0	108
9/11/2021 6:00	#5 - Hillcrest: South	0.008	0	102
9/11/2021 6:00	#4 - Hillcrest: North Walkway - Center	0.01	0	111
9/11/2021 6:00	#2 - Seaway - NW Corner - N	0.015	0	112
9/11/2021 6:00	#11 - Hillcrest: North Walkway - West	0.008	0	107
9/11/2021 6:00	#6 - 9124 Collins Avenue	0.03	0	115
9/11/2021 6:00	#8 - 9156 Collins Avenue	0.033	0	113
9/11/2021 6:00	#10 - Hillcrest: SE Corner	0.01	2.3	99
9/11/2021 6:00	#12 - Hillcrest: North Walkway - East	0.008	0	108
9/11/2021 6:00	#3 - Hillcrest: Courtyard	0.008	0	107
9/11/2021 6:00	#1 - Seaway - South Property Line	0.015	0	107
9/11/2021 6:00	#9 - 9172 Collins Avenue	0.015	0	113
9/11/2021 6:00	#7 - 9140 Collins Avenue	0.028	0	117
9/12/2021 6:00	#3 - Hillcrest: Courtyard	0.008	0	120
9/12/2021 6:00	#5 - Hillcrest: South	0.008	0	120
9/12/2021 6:00	#7 - 9140 Collins Avenue	0.015	0	130
9/12/2021 6:00	#6 - 9124 Collins Avenue	0.03	0	126
9/12/2021 6:00	#1 - Seaway - South Property Line	0.015	0	120
9/12/2021 6:00	#4 - Hillcrest: North Walkway - Center	0.01	0	113
9/12/2021 6:00	#10 - Hillcrest: SE Corner	0.02	33.3	110
9/12/2021 6:00	#12 - Hillcrest: North Walkway - East	0.008	0	121
9/12/2021 6:00	#2 - Seaway - NW Corner - N	0.01	0	113
9/12/2021 6:00	#11 - Hillcrest: North Walkway - West	0.018	0	116
9/12/2021 6:00	#8 - 9156 Collins Avenue	0.013	0	126
9/12/2021 6:00	#9 - 9172 Collins Avenue	0.01	0	132
9/13/2021 6:00	#12 - Hillcrest: North Walkway - East	0.023	0	120
9/13/2021 6:00	#4 - Hillcrest: North Walkway - Center	0.02	0	109
9/13/2021 6:00	#5 - Hillcrest: South	0.048	0	120
9/13/2021 6:00	#1 - Seaway - South Property Line	0.088	0	124
9/13/2021 6:00	#10 - Hillcrest: SE Corner	0.03	45.5	118
9/13/2021 6:00	#3 - Hillcrest: Courtyard	0.02	0	118
9/13/2021 6:00	#2 - Seaway - NW Corner - N	0.06	0	113
9/13/2021 6:00	#7 - 9140 Collins Avenue	0.088	0	126
9/13/2021 6:00	#11 - Hillcrest: North Walkway - West	0.015	0	111
9/13/2021 6:00	#8 - 9156 Collins Avenue	0.095	0	121

VIBRATION MONITORING EVENTS - SURF CLUB RESIDENCES

6/29/2021 THROUGH 1/27/2023

Time	Location	Peak Particle Velocity (in./sec)	Frequency (Hz)	Acoustic (dBL)
9/13/2021 6:00	#6 - 9124 Collins Avenue	0.15	0	125
9/13/2021 6:00	#9 - 9172 Collins Avenue	0.06	0	126
9/14/2021 6:00	#4 - Hillcrest: North Walkway - Center	0.02	0	109
9/14/2021 6:00	#5 - Hillcrest: South	0.033	0	113
9/14/2021 6:00	#1 - Seaway - South Property Line	0.108	0	121
9/14/2021 6:00	#6 - 9124 Collins Avenue	0.05	0	115
9/14/2021 6:00	#8 - 9156 Collins Avenue	0.12	0	116
9/14/2021 6:00	#10 - Hillcrest: SE Corner	0.09	35.7	112
9/14/2021 6:00	#2 - Seaway - NW Corner - N	0.12	0	118
9/14/2021 6:00	#7 - 9140 Collins Avenue	0.115	0	118
9/14/2021 6:00	#11 - Hillcrest: North Walkway - West	0.015	0	114
9/14/2021 6:00	#9 - 9172 Collins Avenue	0.08	0	118
9/14/2021 6:00	#12 - Hillcrest: North Walkway - East	0.025	0	120
9/14/2021 6:01	#3 - Hillcrest: Courtyard	0.04	0	121
9/15/2021 6:00	#5 - Hillcrest: South	0.05	0	124
9/15/2021 6:00	#4 - Hillcrest: North Walkway - Center	0.03	0	109
9/15/2021 6:00	#10 - Hillcrest: SE Corner	0.03	20.8	116
9/15/2021 6:00	#6 - 9124 Collins Avenue	0.05	0	118
9/15/2021 6:00	#9 - 9172 Collins Avenue	0.03	0	116
9/15/2021 6:00	#12 - Hillcrest: North Walkway - East	0.03	0	109
9/15/2021 6:00	#2 - Seaway - NW Corner - N	0.1	0	115
9/15/2021 6:00	#1 - Seaway - South Property Line	0.123	0	124
9/15/2021 6:00	#7 - 9140 Collins Avenue	0.03	0	116
9/15/2021 6:00	#8 - 9156 Collins Avenue	0.038	0	111
9/15/2021 6:01	#11 - Hillcrest: North Walkway - West	0.023	0	110
9/15/2021 6:01	#3 - Hillcrest: Courtyard	0.045	0	106
9/16/2021 6:00	#5 - Hillcrest: South	0.06	0	120
9/16/2021 6:00	#4 - Hillcrest: North Walkway - Center	0.12	0	116
9/16/2021 6:00	#6 - 9124 Collins Avenue	0.05	0	114
9/16/2021 6:00	#11 - Hillcrest: North Walkway - West	0.163	0	117
9/16/2021 6:00	#9 - 9172 Collins Avenue	0.025	0	115
9/16/2021 6:00	#12 - Hillcrest: North Walkway - East	0.118	0	110
9/16/2021 6:00	#2 - Seaway - NW Corner - N	0.065	0	119
9/16/2021 6:00	#1 - Seaway - South Property Line	0.048	0	122
9/16/2021 6:00	#8 - 9156 Collins Avenue	0.033	0	118
9/16/2021 6:00	#10 - Hillcrest: SE Corner	0.13	41.7	119
9/16/2021 6:00	#7 - 9140 Collins Avenue	0.05	0	113
9/16/2021 6:00	#3 - Hillcrest: Courtyard	0.023	0	114
9/17/2021 6:00	#5 - Hillcrest: South	0.04	0	118
9/17/2021 6:00	#12 - Hillcrest: North Walkway - East	0.03	0	110

VIBRATION MONITORING EVENTS - SURF CLUB RESIDENCES

6/29/2021 THROUGH 1/27/2023

Time	Location	Peak Particle Velocity (in./sec)	Frequency (Hz)	Acoustic (dBL)
9/17/2021 6:00	#11 - Hillcrest: North Walkway - West	0.015	0	111
9/17/2021 6:00	#6 - 9124 Collins Avenue	0.05	0	116
9/17/2021 6:00	#9 - 9172 Collins Avenue	0.02	0	116
9/17/2021 6:00	#10 - Hillcrest: SE Corner	0.06	38.5	108
9/17/2021 6:00	#3 - Hillcrest: Courtyard	0.028	0	111
9/17/2021 6:00	#1 - Seaway - South Property Line	0.058	0	108
9/17/2021 6:00	#7 - 9140 Collins Avenue	0.03	0	112
9/17/2021 6:00	#8 - 9156 Collins Avenue	0.028	0	111
9/17/2021 6:00	#2 - Seaway - NW Corner - N	0.043	0	121
9/17/2021 6:00	#4 - Hillcrest: North Walkway - Center	0.03	0	111
9/18/2021 6:00	#4 - Hillcrest: North Walkway - Center	0.01	0	110
9/18/2021 6:00	#5 - Hillcrest: South	0.008	0	106
9/18/2021 6:00	#6 - 9124 Collins Avenue	0.03	0	111
9/18/2021 6:00	#11 - Hillcrest: North Walkway - West	0.008	0	110
9/18/2021 6:00	#10 - Hillcrest: SE Corner	0.01	100	104
9/18/2021 6:00	#3 - Hillcrest: Courtyard	0.008	0	104
9/18/2021 6:00	#1 - Seaway - South Property Line	0.008	0	90
9/18/2021 6:00	#7 - 9140 Collins Avenue	0.023	0	112
9/18/2021 6:00	#8 - 9156 Collins Avenue	0.018	0	115
9/18/2021 6:00	#9 - 9172 Collins Avenue	0.028	0	113
9/18/2021 6:00	#12 - Hillcrest: North Walkway - East	0.008	0	106
9/18/2021 6:00	#2 - Seaway - NW Corner - N	0.015	0	112
9/19/2021 6:00	#1 - Seaway - South Property Line	0.008	0	107
9/19/2021 6:00	#6 - 9124 Collins Avenue	0.03	0	118
9/19/2021 6:00	#12 - Hillcrest: North Walkway - East	0.008	0	108
9/19/2021 6:00	#4 - Hillcrest: North Walkway - Center	0.01	0	108
9/19/2021 6:00	#5 - Hillcrest: South	0.008	0	106
9/19/2021 6:00	#3 - Hillcrest: Courtyard	0.008	0	106
9/19/2021 6:00	#7 - 9140 Collins Avenue	0.023	0	113
9/19/2021 6:00	#11 - Hillcrest: North Walkway - West	0.008	0	110
9/19/2021 6:00	#10 - Hillcrest: SE Corner	0.02	50	101
9/19/2021 6:00	#2 - Seaway - NW Corner - N	0.013	0	115
9/19/2021 6:00	#8 - 9156 Collins Avenue	0.015	0	115
9/19/2021 6:00	#9 - 9172 Collins Avenue	0.01	0	110
9/20/2021 6:00	#5 - Hillcrest: South	0.05	0	118
9/20/2021 6:00	#1 - Seaway - South Property Line	0.113	0	103
9/20/2021 6:00	#4 - Hillcrest: North Walkway - Center	0.03	0	107
9/20/2021 6:00	#10 - Hillcrest: SE Corner	0.03	12.5	106
9/20/2021 6:00	#12 - Hillcrest: North Walkway - East	0.028	0	110
9/20/2021 6:00	#3 - Hillcrest: Courtyard	0.028	0	112

VIBRATION MONITORING EVENTS - SURF CLUB RESIDENCES

6/29/2021 THROUGH 1/27/2023

Time	Location	Peak Particle Velocity (in./sec)	Frequency (Hz)	Acoustic (dBL)
9/20/2021 6:00	#2 - Seaway - NW Corner - N	0.088	0	112
9/20/2021 6:00	#7 - 9140 Collins Avenue	0.048	0	113
9/20/2021 6:00	#11 - Hillcrest: North Walkway - West	0.02	0	108
9/20/2021 6:00	#6 - 9124 Collins Avenue	0.07	0	112
9/20/2021 6:00	#8 - 9156 Collins Avenue	0.033	0	118
9/20/2021 6:00	#9 - 9172 Collins Avenue	0.033	0	120
9/21/2021 6:00	#5 - Hillcrest: South	0.04	0	122
9/21/2021 6:00	#1 - Seaway - South Property Line	0.08	0	126
9/21/2021 6:00	#4 - Hillcrest: North Walkway - Center	0.03	0	125
9/21/2021 6:00	#11 - Hillcrest: North Walkway - West	0.018	0	131
9/21/2021 6:00	#6 - 9124 Collins Avenue	0.04	0	129
9/21/2021 6:00	#10 - Hillcrest: SE Corner	0.02	17.2	118
9/21/2021 6:00	#2 - Seaway - NW Corner - N	0.063	0	129
9/21/2021 6:00	#9 - 9172 Collins Avenue	0.035	0	133
9/21/2021 6:00	#12 - Hillcrest: North Walkway - East	0.023	0	124
9/21/2021 6:00	#7 - 9140 Collins Avenue	0.03	0	133
9/21/2021 6:00	#8 - 9156 Collins Avenue	0.038	0	132
9/21/2021 6:01	#3 - Hillcrest: Courtyard	0.028	0	122
9/22/2021 6:00	#4 - Hillcrest: North Walkway - Center	0.02	0	108
9/22/2021 6:00	#5 - Hillcrest: South	0.033	0	114
9/22/2021 6:00	#6 - 9124 Collins Avenue	0.04	0	112
9/22/2021 6:00	#12 - Hillcrest: North Walkway - East	0.015	0	108
9/22/2021 6:00	#9 - 9172 Collins Avenue	0.015	0	116
9/22/2021 6:00	#3 - Hillcrest: Courtyard	0.02	0	114
9/22/2021 6:00	#2 - Seaway - NW Corner - N	0.038	0	110
9/22/2021 6:00	#1 - Seaway - South Property Line	0.083	0	116
9/22/2021 6:00	#11 - Hillcrest: North Walkway - West	0.015	0	113
9/22/2021 6:00	#8 - 9156 Collins Avenue	0.018	0	119
9/22/2021 6:00	#7 - 9140 Collins Avenue	0.023	0	138
9/22/2021 6:00	#10 - Hillcrest: SE Corner	0.07	35.7	116
9/23/2021 6:00	#1 - Seaway - South Property Line	0.125	0	116
9/23/2021 6:00	#4 - Hillcrest: North Walkway - Center	0.09	0	114
9/23/2021 6:00	#5 - Hillcrest: South	0.043	0	125
9/23/2021 6:00	#11 - Hillcrest: North Walkway - West	0.278	0	120
9/23/2021 6:00	#6 - 9124 Collins Avenue	0.09	0	116
9/23/2021 6:00	#9 - 9172 Collins Avenue	0.038	0	114
9/23/2021 6:00	#10 - Hillcrest: SE Corner	0.03	17.2	109
9/23/2021 6:00	#12 - Hillcrest: North Walkway - East	0.15	0	110
9/23/2021 6:00	#3 - Hillcrest: Courtyard	0.028	0	108
9/23/2021 6:00	#2 - Seaway - NW Corner - N	0.088	0	116

VIBRATION MONITORING EVENTS - SURF CLUB RESIDENCES

6/29/2021 THROUGH 1/27/2023

Time	Location	Peak Particle Velocity (in./sec)	Frequency (Hz)	Acoustic (dBL)
9/23/2021 6:00	#7 - 9140 Collins Avenue	0.063	0	118
9/23/2021 6:00	#8 - 9156 Collins Avenue	0.12	0	113
9/24/2021 6:00	#1 - Seaway - South Property Line	0.073	0	116
9/24/2021 6:00	#5 - Hillcrest: South	0.033	0	118
9/24/2021 6:00	#6 - 9124 Collins Avenue	0.15	0	119
9/24/2021 6:00	#4 - Hillcrest: North Walkway - Center	0.03	0	111
9/24/2021 6:00	#3 - Hillcrest: Courtyard	0.028	0	113
9/24/2021 6:00	#7 - 9140 Collins Avenue	0.05	0	114
9/24/2021 6:00	#8 - 9156 Collins Avenue	0.035	0	114
9/24/2021 6:00	#10 - Hillcrest: SE Corner	0.06	23.8	115
9/24/2021 6:00	#12 - Hillcrest: North Walkway - East	0.02	0	107
9/24/2021 6:00	#2 - Seaway - NW Corner - N	0.075	0	115
9/24/2021 6:00	#9 - 9172 Collins Avenue	0.033	0	114
9/24/2021 6:00	#11 - Hillcrest: North Walkway - West	0.02	0	111
9/25/2021 6:00	#4 - Hillcrest: North Walkway - Center	0.01	0	112
9/25/2021 6:00	#3 - Hillcrest: Courtyard	0.013	0	110
9/25/2021 6:00	#2 - Seaway - NW Corner - N	0.013	0	113
9/25/2021 6:00	#5 - Hillcrest: South	0.008	0	112
9/25/2021 6:00	#11 - Hillcrest: North Walkway - West	0.008	0	114
9/25/2021 6:00	#6 - 9124 Collins Avenue	0.04	0	111
9/25/2021 6:00	#10 - Hillcrest: SE Corner	0.01	33.3	109
9/25/2021 6:00	#12 - Hillcrest: North Walkway - East	0.008	0	111
9/25/2021 6:00	#1 - Seaway - South Property Line	0.01	0	107
9/25/2021 6:00	#9 - 9172 Collins Avenue	0.01	0	113
9/25/2021 6:00	#8 - 9156 Collins Avenue	0.013	0	117
9/25/2021 6:00	#7 - 9140 Collins Avenue	0.02	0	114
9/26/2021 6:00	#1 - Seaway - South Property Line	0.013	0	118
9/26/2021 6:00	#3 - Hillcrest: Courtyard	0.005	0	121
9/26/2021 6:00	#4 - Hillcrest: North Walkway - Center	0.01	0	107
9/26/2021 6:00	#5 - Hillcrest: South	0.008	0	104
9/26/2021 6:00	#2 - Seaway - NW Corner - N	0.02	0	114
9/26/2021 6:00	#11 - Hillcrest: North Walkway - West	0.008	0	110
9/26/2021 6:00	#6 - 9124 Collins Avenue	0.03	0	120
9/26/2021 6:00	#10 - Hillcrest: SE Corner	0.01	7.6	110
9/26/2021 6:00	#12 - Hillcrest: North Walkway - East	0.008	0	120
9/26/2021 6:00	#8 - 9156 Collins Avenue	0.01	0	113
9/26/2021 6:00	#7 - 9140 Collins Avenue	0.025	0	123
9/26/2021 6:00	#9 - 9172 Collins Avenue	0.013	0	117
9/27/2021 6:00	#5 - Hillcrest: South	0.045	0	113
9/27/2021 6:00	#4 - Hillcrest: North Walkway - Center	0.03	0	115

VIBRATION MONITORING EVENTS - SURF CLUB RESIDENCES

6/29/2021 THROUGH 1/27/2023

Time	Location	Peak Particle Velocity (in./sec)	Frequency (Hz)	Acoustic (dBL)
9/27/2021 6:00	#11 - Hillcrest: North Walkway - West	0.02	0	113
9/27/2021 6:00	#6 - 9124 Collins Avenue	0.05	0	117
9/27/2021 6:00	#8 - 9156 Collins Avenue	0.035	0	116
9/27/2021 6:00	#10 - Hillcrest: SE Corner	0.04	19.2	109
9/27/2021 6:00	#3 - Hillcrest: Courtyard	0.27	0	116
9/27/2021 6:00	#1 - Seaway - South Property Line	0.125	0	116
9/27/2021 6:00	#2 - Seaway - NW Corner - N	0.045	0	111
9/27/2021 6:00	#7 - 9140 Collins Avenue	0.025	0	118
9/27/2021 6:01	#9 - 9172 Collins Avenue	0.018	0	113
9/27/2021 10:53	#12 - Hillcrest: North Walkway - East	0.03	0	116
9/27/2021 11:27	#3 - Hillcrest: Courtyard	0.025	0	115
9/28/2021 6:00	#5 - Hillcrest: South	0.083	0	116
9/28/2021 6:00	#6 - 9124 Collins Avenue	0.03	0	117
9/28/2021 6:00	#3 - Hillcrest: Courtyard	0.055	0	113
9/28/2021 6:00	#4 - Hillcrest: North Walkway - Center	0.04	0	113
9/28/2021 6:00	#9 - 9172 Collins Avenue	0.02	0	116
9/28/2021 6:00	#10 - Hillcrest: SE Corner	0.03	16.7	107
9/28/2021 6:00	#2 - Seaway - NW Corner - N	0.07	0	115
9/28/2021 6:00	#1 - Seaway - South Property Line	0.185	0	116
9/28/2021 6:00	#7 - 9140 Collins Avenue	0.035	0	114
9/28/2021 6:00	#11 - Hillcrest: North Walkway - West	0.03	0	114
9/28/2021 6:00	#8 - 9156 Collins Avenue	0.02	0	114
9/28/2021 6:00	#12 - Hillcrest: North Walkway - East	0.03	0	114
9/29/2021 6:00	#4 - Hillcrest: North Walkway - Center	0.02	0	109
9/29/2021 6:00	#12 - Hillcrest: North Walkway - East	0.015	0	111
9/29/2021 6:00	#8 - 9156 Collins Avenue	0.033	0	116
9/29/2021 6:00	#10 - Hillcrest: SE Corner	0.03	35.7	107
9/29/2021 6:00	#1 - Seaway - South Property Line	0.395	0	124
9/29/2021 6:00	#3 - Hillcrest: Courtyard	0.015	0	113
9/29/2021 6:00	#2 - Seaway - NW Corner - N	0.075	0	116
9/29/2021 6:00	#11 - Hillcrest: North Walkway - West	0.02	0	117
9/29/2021 6:00	#6 - 9124 Collins Avenue	0.09	0	116
9/29/2021 6:00	#9 - 9172 Collins Avenue	0.023	0	115
9/29/2021 6:00	#7 - 9140 Collins Avenue	0.078	0	116
9/29/2021 6:01	#5 - Hillcrest: South	0.03	0	118
9/30/2021 6:00	#4 - Hillcrest: North Walkway - Center	0.02	0	109
9/30/2021 6:00	#5 - Hillcrest: South	0.035	0	125
9/30/2021 6:00	#10 - Hillcrest: SE Corner	0.05	71.4	113
9/30/2021 6:00	#2 - Seaway - NW Corner - N	0.07	0	113
9/30/2021 6:00	#1 - Seaway - South Property Line	0.163	0	114

VIBRATION MONITORING EVENTS - SURF CLUB RESIDENCES

6/29/2021 THROUGH 1/27/2023

Time	Location	Peak Particle Velocity (in./sec)	Frequency (Hz)	Acoustic (dBL)
9/30/2021 6:00	#11 - Hillcrest: North Walkway - West	0.078	0	114
9/30/2021 6:00	#6 - 9124 Collins Avenue	0.06	0	122
9/30/2021 6:00	#8 - 9156 Collins Avenue	0.03	0	115
9/30/2021 6:00	#12 - Hillcrest: North Walkway - East	0.018	0	117
9/30/2021 6:00	#3 - Hillcrest: Courtyard	0.025	0	120
9/30/2021 6:00	#7 - 9140 Collins Avenue	0.038	0	118
9/30/2021 6:00	#9 - 9172 Collins Avenue	0.015	0	121
10/1/2021 6:00	#5 - Hillcrest: South	0.043	0	123
10/1/2021 6:00	#4 - Hillcrest: North Walkway - Center	0.04	0	115
10/1/2021 6:00	#6 - 9124 Collins Avenue	0.04	0	135
10/1/2021 6:00	#10 - Hillcrest: SE Corner	0.06	25	113
10/1/2021 6:00	#3 - Hillcrest: Courtyard	0.023	0	128
10/1/2021 6:00	#2 - Seaway - NW Corner - N	0.063	0	116
10/1/2021 6:00	#7 - 9140 Collins Avenue	0.048	0	131
10/1/2021 6:00	#9 - 9172 Collins Avenue	0.03	0	131
10/1/2021 6:00	#12 - Hillcrest: North Walkway - East	0.023	0	128
10/1/2021 6:00	#1 - Seaway - South Property Line	0.09	0	117
10/1/2021 6:01	#8 - 9156 Collins Avenue	0.035	0	126
10/1/2021 10:05	#11 - Hillcrest: North Walkway - West	0.008	0	101
10/1/2021 10:09	#11 - Hillcrest: North Walkway - West	0.423	0	117
10/2/2021 6:00	#6 - 9124 Collins Avenue	0.03	0	128
10/2/2021 6:00	#4 - Hillcrest: North Walkway - Center	0.01	0	113
10/2/2021 6:00	#5 - Hillcrest: South	0.008	0	109
10/2/2021 6:00	#1 - Seaway - South Property Line	0.015	0	120
10/2/2021 6:00	#12 - Hillcrest: North Walkway - East	0.008	0	127
10/2/2021 6:00	#3 - Hillcrest: Courtyard	0.01	0	128
10/2/2021 6:00	#2 - Seaway - NW Corner - N	0.013	0	118
10/2/2021 6:00	#11 - Hillcrest: North Walkway - West	0.01	0	115
10/2/2021 6:00	#8 - 9156 Collins Avenue	0.01	0	126
10/2/2021 6:00	#9 - 9172 Collins Avenue	0.008	0	128
10/2/2021 6:00	#7 - 9140 Collins Avenue	0.015	0	127
10/2/2021 6:00	#10 - Hillcrest: SE Corner	0.02	500	113
10/3/2021 6:00	#4 - Hillcrest: North Walkway - Center	0.01	0	111
10/3/2021 6:00	#1 - Seaway - South Property Line	0.008	0	108
10/3/2021 6:00	#5 - Hillcrest: South	0.008	0	110
10/3/2021 6:00	#11 - Hillcrest: North Walkway - West	0.008	0	113
10/3/2021 6:00	#8 - 9156 Collins Avenue	0.013	0	118
10/3/2021 6:00	#12 - Hillcrest: North Walkway - East	0.008	0	121
10/3/2021 6:00	#3 - Hillcrest: Courtyard	0.005	0	118
10/3/2021 6:00	#7 - 9140 Collins Avenue	0.018	0	123

VIBRATION MONITORING EVENTS - SURF CLUB RESIDENCES

6/29/2021 THROUGH 1/27/2023

Time	Location	Peak Particle Velocity (in./sec)	Frequency (Hz)	Acoustic (dBL)
10/3/2021 6:00	#6 - 9124 Collins Avenue	0.03	0	126
10/3/2021 6:00	#9 - 9172 Collins Avenue	0.013	0	125
10/3/2021 6:00	#10 - Hillcrest: SE Corner	0.01	26.3	108
10/3/2021 6:00	#2 - Seaway - NW Corner - N	0.013	0	115
10/4/2021 6:00	#5 - Hillcrest: South	0.035	0	112
10/4/2021 6:00	#4 - Hillcrest: North Walkway - Center	0.02	0	107
10/4/2021 6:00	#1 - Seaway - South Property Line	0.105	0	107
10/4/2021 6:00	#11 - Hillcrest: North Walkway - West	0.013	0	112
10/4/2021 6:00	#6 - 9124 Collins Avenue	0.03	0	112
10/4/2021 6:00	#10 - Hillcrest: SE Corner	0.04	35.7	107
10/4/2021 6:00	#3 - Hillcrest: Courtyard	0.018	0	108
10/4/2021 6:00	#9 - 9172 Collins Avenue	0.015	0	114
10/4/2021 6:00	#12 - Hillcrest: North Walkway - East	0.015	0	109
10/4/2021 6:00	#2 - Seaway - NW Corner - N	0.08	0	119
10/4/2021 6:00	#8 - 9156 Collins Avenue	0.02	0	113
10/4/2021 6:00	#7 - 9140 Collins Avenue	0.023	0	116
10/5/2021 6:00	#5 - Hillcrest: South	0.038	0	118
10/5/2021 6:00	#4 - Hillcrest: North Walkway - Center	0.02	0	108
10/5/2021 6:00	#6 - 9124 Collins Avenue	0.03	0	119
10/5/2021 6:00	#10 - Hillcrest: SE Corner	0.06	27.8	110
10/5/2021 6:00	#1 - Seaway - South Property Line	0.075	0	112
10/5/2021 6:00	#12 - Hillcrest: North Walkway - East	0.02	0	107
10/5/2021 6:00	#3 - Hillcrest: Courtyard	0.04	0	113
10/5/2021 6:00	#2 - Seaway - NW Corner - N	0.153	0	116
10/5/2021 6:00	#7 - 9140 Collins Avenue	0.02	0	116
10/5/2021 6:00	#11 - Hillcrest: North Walkway - West	0.02	0	114
10/5/2021 6:00	#9 - 9172 Collins Avenue	0.013	0	118
10/5/2021 6:00	#8 - 9156 Collins Avenue	0.015	0	114
10/6/2021 6:00	#5 - Hillcrest: South	0.053	0	120
10/6/2021 6:00	#4 - Hillcrest: North Walkway - Center	0.03	0	111
10/6/2021 6:00	#11 - Hillcrest: North Walkway - West	0.018	0	115
10/6/2021 6:00	#12 - Hillcrest: North Walkway - East	0.03	0	116
10/6/2021 6:00	#1 - Seaway - South Property Line	0.118	0	106
10/6/2021 6:00	#10 - Hillcrest: SE Corner	0.06	50	117
10/6/2021 6:00	#6 - 9124 Collins Avenue	0.03	0	113
10/6/2021 6:00	#3 - Hillcrest: Courtyard	0.035	0	106
10/6/2021 6:00	#8 - 9156 Collins Avenue	0.018	0	118
10/6/2021 6:00	#2 - Seaway - NW Corner - N	0.108	0	117
10/6/2021 6:00	#7 - 9140 Collins Avenue	0.045	0	114
10/6/2021 6:01	#9 - 9172 Collins Avenue	0.018	0	117

VIBRATION MONITORING EVENTS - SURF CLUB RESIDENCES

6/29/2021 THROUGH 1/27/2023

Time	Location	Peak Particle Velocity (in./sec)	Frequency (Hz)	Acoustic (dBL)
10/7/2021 6:00	#9 - 9172 Collins Avenue	0.043	0	116
10/7/2021 6:00	#5 - Hillcrest: South	0.16	0	119
10/7/2021 6:00	#4 - Hillcrest: North Walkway - Center	0.05	0	109
10/7/2021 6:00	#12 - Hillcrest: North Walkway - East	0.048	0	104
10/7/2021 6:00	#6 - 9124 Collins Avenue	0.08	0	113
10/7/2021 6:00	#1 - Seaway - South Property Line	0.128	0	101
10/7/2021 6:00	#8 - 9156 Collins Avenue	0.045	0	114
10/7/2021 6:00	#2 - Seaway - NW Corner - N	0.103	0	117
10/7/2021 6:00	#10 - Hillcrest: SE Corner	0.11	26.3	113
10/7/2021 6:00	#7 - 9140 Collins Avenue	0.055	0	117
10/7/2021 6:00	#3 - Hillcrest: Courtyard	0.06	0	109
10/7/2021 6:00	#11 - Hillcrest: North Walkway - West	0.033	0	109
10/8/2021 6:00	#12 - Hillcrest: North Walkway - East	0.04	0	106
10/8/2021 6:00	#4 - Hillcrest: North Walkway - Center	0.03	0	108
10/8/2021 6:00	#5 - Hillcrest: South	0.113	0	125
10/8/2021 6:00	#6 - 9124 Collins Avenue	0.05	0	113
10/8/2021 6:00	#10 - Hillcrest: SE Corner	0.06	21.7	108
10/8/2021 6:00	#2 - Seaway - NW Corner - N	0.07	0	117
10/8/2021 6:00	#3 - Hillcrest: Courtyard	0.038	0	110
10/8/2021 6:00	#8 - 9156 Collins Avenue	0.03	0	111
10/8/2021 6:00	#11 - Hillcrest: North Walkway - West	0.028	0	108
10/8/2021 6:00	#7 - 9140 Collins Avenue	0.03	0	114
10/8/2021 6:00	#9 - 9172 Collins Avenue	0.023	0	113
10/8/2021 6:01	#1 - Seaway - South Property Line	0.23	0	114
10/9/2021 6:00	#12 - Hillcrest: North Walkway - East	0.008	0	120
10/9/2021 6:00	#1 - Seaway - South Property Line	0.008	0	117
10/9/2021 6:00	#11 - Hillcrest: North Walkway - West	0.01	0	116
10/9/2021 6:00	#10 - Hillcrest: SE Corner	0.01	166.7	111
10/9/2021 6:00	#6 - 9124 Collins Avenue	0.03	0	121
10/9/2021 6:00	#7 - 9140 Collins Avenue	0.015	0	118
10/9/2021 6:00	#8 - 9156 Collins Avenue	0.013	0	114
10/9/2021 6:00	#9 - 9172 Collins Avenue	0.01	0	112
10/9/2021 6:00	#2 - Seaway - NW Corner - N	0.015	0	117
10/9/2021 6:00	#3 - Hillcrest: Courtyard	0.005	0	115
10/9/2021 6:01	#4 - Hillcrest: North Walkway - Center	0.01	0	114
10/9/2021 6:01	#5 - Hillcrest: South	0.01	0	123
10/10/2021 6:00	#1 - Seaway - South Property Line	0.013	0	107
10/10/2021 6:00	#11 - Hillcrest: North Walkway - West	0.008	0	110
10/10/2021 6:00	#4 - Hillcrest: North Walkway - Center	0.01	0	107
10/10/2021 6:00	#5 - Hillcrest: South	0.008	0	104

VIBRATION MONITORING EVENTS - SURF CLUB RESIDENCES

6/29/2021 THROUGH 1/27/2023

Time	Location	Peak Particle Velocity (in./sec)	Frequency (Hz)	Acoustic (dBL)
10/10/2021 6:00	#12 - Hillcrest: North Walkway - East	0.008	0	116
10/10/2021 6:00	#6 - 9124 Collins Avenue	0.03	0	120
10/10/2021 6:00	#2 - Seaway - NW Corner - N	0.013	0	113
10/10/2021 6:00	#8 - 9156 Collins Avenue	0.013	0	115
10/10/2021 6:00	#3 - Hillcrest: Courtyard	0.008	0	114
10/10/2021 6:00	#9 - 9172 Collins Avenue	0.01	0	118
10/10/2021 6:00	#7 - 9140 Collins Avenue	0.03	0	120
10/10/2021 6:00	#10 - Hillcrest: SE Corner	0.01	6.4	109
10/11/2021 6:00	#4 - Hillcrest: North Walkway - Center	0.04	0	109
10/11/2021 6:00	#6 - 9124 Collins Avenue	0.05	0	113
10/11/2021 6:00	#10 - Hillcrest: SE Corner	0.03	38.5	107
10/11/2021 6:00	#12 - Hillcrest: North Walkway - East	0.033	0	104
10/11/2021 6:00	#5 - Hillcrest: South	0.05	0	120
10/11/2021 6:00	#9 - 9172 Collins Avenue	0.015	0	125
10/11/2021 6:00	#3 - Hillcrest: Courtyard	0.02	0	119
10/11/2021 6:00	#1 - Seaway - South Property Line	0.135	0	109
10/11/2021 6:00	#7 - 9140 Collins Avenue	0.043	0	114
10/11/2021 6:00	#8 - 9156 Collins Avenue	0.035	0	119
10/11/2021 6:00	#2 - Seaway - NW Corner - N	0.055	0	118
10/11/2021 6:01	#11 - Hillcrest: North Walkway - West	0.018	0	114
10/12/2021 6:00	#6 - 9124 Collins Avenue	0.05	0	115
10/12/2021 6:00	#5 - Hillcrest: South	0.12	0	122
10/12/2021 6:00	#4 - Hillcrest: North Walkway - Center	0.05	0	109
10/12/2021 6:00	#10 - Hillcrest: SE Corner	0.14	18.5	123
10/12/2021 6:00	#9 - 9172 Collins Avenue	0.028	0	117
10/12/2021 6:00	#2 - Seaway - NW Corner - N	0.073	0	116
10/12/2021 6:00	#12 - Hillcrest: North Walkway - East	0.055	0	107
10/12/2021 6:00	#7 - 9140 Collins Avenue	0.058	0	119
10/12/2021 6:00	#8 - 9156 Collins Avenue	0.04	0	114
10/12/2021 6:00	#3 - Hillcrest: Courtyard	0.018	0	110
10/12/2021 6:00	#11 - Hillcrest: North Walkway - West	0.025	0	111
10/12/2021 7:50	#1 - Seaway - South Property Line	0.02	0	109
10/12/2021 7:54	#1 - Seaway - South Property Line	0.06	0	106
10/12/2021 8:34	#3 - Hillcrest: Courtyard	0.07	0	110
10/13/2021 6:00	#5 - Hillcrest: South	0.31	0	120
10/13/2021 6:00	#6 - 9124 Collins Avenue	0.05	0	119
10/13/2021 6:00	#4 - Hillcrest: North Walkway - Center	0.05	0	111
10/13/2021 6:00	#1 - Seaway - South Property Line	0.123	0	107
10/13/2021 6:00	#11 - Hillcrest: North Walkway - West	0.058	0	111
10/13/2021 6:00	#12 - Hillcrest: North Walkway - East	0.048	0	112

VIBRATION MONITORING EVENTS - SURF CLUB RESIDENCES

6/29/2021 THROUGH 1/27/2023

Time	Location	Peak Particle Velocity (in./sec)	Frequency (Hz)	Acoustic (dBL)
10/13/2021 6:00	#10 - Hillcrest: SE Corner	0.1	50	108
10/13/2021 6:00	#9 - 9172 Collins Avenue	0.023	0	127
10/13/2021 6:00	#2 - Seaway - NW Corner - N	0.11	0	113
10/13/2021 6:00	#3 - Hillcrest: Courtyard	0.098	0	111
10/13/2021 6:00	#7 - 9140 Collins Avenue	0.033	0	119
10/13/2021 6:01	#8 - 9156 Collins Avenue	0.033	0	115
10/14/2021 6:00	#4 - Hillcrest: North Walkway - Center	0.04	0	109
10/14/2021 6:00	#5 - Hillcrest: South	0.045	0	125
10/14/2021 6:00	#6 - 9124 Collins Avenue	0.03	0	118
10/14/2021 6:00	#10 - Hillcrest: SE Corner	0.11	71.4	119
10/14/2021 6:00	#2 - Seaway - NW Corner - N	0.068	0	112
10/14/2021 6:00	#1 - Seaway - South Property Line	0.13	0	116
10/14/2021 6:00	#9 - 9172 Collins Avenue	0.03	0	114
10/14/2021 6:00	#3 - Hillcrest: Courtyard	0.063	0	113
10/14/2021 6:00	#8 - 9156 Collins Avenue	0.03	0	115
10/14/2021 6:00	#7 - 9140 Collins Avenue	0.025	0	120
10/14/2021 6:00	#11 - Hillcrest: North Walkway - West	0.033	0	112
10/14/2021 14:28	#12 - Hillcrest: North Walkway - East	0.018	0	116
10/15/2021 6:00	#8 - 9156 Collins Avenue	0.068	0	117
10/15/2021 6:00	#6 - 9124 Collins Avenue	0.12	0	118
10/15/2021 6:00	#5 - Hillcrest: South	0.105	0	118
10/15/2021 6:00	#4 - Hillcrest: North Walkway - Center	0.04	0	109
10/15/2021 6:00	#2 - Seaway - NW Corner - N	0.113	0	117
10/15/2021 6:00	#12 - Hillcrest: North Walkway - East	0.038	0	113
10/15/2021 6:00	#10 - Hillcrest: SE Corner	0.04	16.7	108
10/15/2021 6:00	#11 - Hillcrest: North Walkway - West	0.038	0	112
10/15/2021 6:00	#9 - 9172 Collins Avenue	0.038	0	113
10/15/2021 6:00	#7 - 9140 Collins Avenue	0.13	0	119
10/15/2021 6:00	#3 - Hillcrest: Courtyard	0.035	0	111
10/15/2021 6:00	#1 - Seaway - South Property Line	0.063	0	109
10/16/2021 6:00	#4 - Hillcrest: North Walkway - Center	0.01	0	107
10/16/2021 6:00	#6 - 9124 Collins Avenue	0.04	0	113
10/16/2021 6:00	#5 - Hillcrest: South	0.008	0	101
10/16/2021 6:00	#10 - Hillcrest: SE Corner	0.01	20	106
10/16/2021 6:00	#1 - Seaway - South Property Line	0.01	0	99
10/16/2021 6:00	#11 - Hillcrest: North Walkway - West	0.008	0	111
10/16/2021 6:00	#12 - Hillcrest: North Walkway - East	0.008	0	108
10/16/2021 6:00	#8 - 9156 Collins Avenue	0.01	0	113
10/16/2021 6:00	#9 - 9172 Collins Avenue	0.02	0	110
10/16/2021 6:00	#3 - Hillcrest: Courtyard	0.013	0	110

VIBRATION MONITORING EVENTS - SURF CLUB RESIDENCES

6/29/2021 THROUGH 1/27/2023

Time	Location	Peak Particle Velocity (in./sec)	Frequency (Hz)	Acoustic (dBL)
10/16/2021 6:00	#2 - Seaway - NW Corner - N	0.015	0	115
10/16/2021 6:00	#7 - 9140 Collins Avenue	0.028	0	115
10/17/2021 4:01	#6 - 9124 Collins Avenue	0.03	0	117
10/17/2021 4:01	#5 - Hillcrest: South	0.008	0	103
10/17/2021 6:00	#4 - Hillcrest: North Walkway - Center	0.01	0	109
10/17/2021 6:00	#9 - 9172 Collins Avenue	0.01	0	110
10/17/2021 6:00	#1 - Seaway - South Property Line	0.008	0	112
10/17/2021 6:00	#10 - Hillcrest: SE Corner	0.01	62.5	109
10/17/2021 6:00	#8 - 9156 Collins Avenue	0.013	0	110
10/17/2021 6:00	#12 - Hillcrest: North Walkway - East	0.008	0	116
10/17/2021 6:00	#2 - Seaway - NW Corner - N	0.01	0	114
10/17/2021 6:00	#3 - Hillcrest: Courtyard	0.01	0	113
10/17/2021 6:00	#11 - Hillcrest: North Walkway - West	0.008	0	110
10/17/2021 6:00	#7 - 9140 Collins Avenue	0.018	0	121
10/18/2021 6:00	#3 - Hillcrest: Courtyard	0.02	0	122
10/18/2021 6:00	#6 - 9124 Collins Avenue	0.03	0	124
10/18/2021 6:00	#4 - Hillcrest: North Walkway - Center	0.02	0	110
10/18/2021 6:00	#5 - Hillcrest: South	0.26	0	114
10/18/2021 6:00	#8 - 9156 Collins Avenue	0.013	0	117
10/18/2021 6:00	#12 - Hillcrest: North Walkway - East	0.028	0	124
10/18/2021 6:00	#9 - 9172 Collins Avenue	0.01	0	119
10/18/2021 6:00	#11 - Hillcrest: North Walkway - West	0.013	0	113
10/18/2021 6:00	#1 - Seaway - South Property Line	0.063	0	119
10/18/2021 6:00	#2 - Seaway - NW Corner - N	0.053	0	118
10/18/2021 6:00	#10 - Hillcrest: SE Corner	0.06	38.5	111
10/18/2021 6:00	#7 - 9140 Collins Avenue	0.018	0	124
10/19/2021 6:00	#4 - Hillcrest: North Walkway - Center	0.03	0	109
10/19/2021 6:00	#10 - Hillcrest: SE Corner	0.09	45.5	115
10/19/2021 6:00	#5 - Hillcrest: South	0.318	0	122
10/19/2021 6:00	#6 - 9124 Collins Avenue	0.06	0	127
10/19/2021 6:00	#1 - Seaway - South Property Line	0.12	0	116
10/19/2021 6:00	#12 - Hillcrest: North Walkway - East	0.023	0	122
10/19/2021 6:00	#11 - Hillcrest: North Walkway - West	0.08	0	112
10/19/2021 6:00	#7 - 9140 Collins Avenue	0.088	0	127
10/19/2021 6:00	#8 - 9156 Collins Avenue	0.03	0	119
10/19/2021 6:00	#2 - Seaway - NW Corner - N	0.053	0	117
10/19/2021 6:00	#9 - 9172 Collins Avenue	0.018	0	128
10/19/2021 6:00	#3 - Hillcrest: Courtyard	0.043	0	121
10/20/2021 6:00	#5 - Hillcrest: South	0.068	0	127
10/20/2021 6:00	#4 - Hillcrest: North Walkway - Center	0.03	0	116

VIBRATION MONITORING EVENTS - SURF CLUB RESIDENCES

6/29/2021 THROUGH 1/27/2023

Time	Location	Peak Particle Velocity (in./sec)	Frequency (Hz)	Acoustic (dBL)
10/20/2021 6:00	#1 - Seaway - South Property Line	0.125	0	119
10/20/2021 6:00	#9 - 9172 Collins Avenue	0.02	0	129
10/20/2021 6:00	#6 - 9124 Collins Avenue	0.03	0	127
10/20/2021 6:00	#11 - Hillcrest: North Walkway - West	0.075	0	113
10/20/2021 6:00	#10 - Hillcrest: SE Corner	0.08	19.2	115
10/20/2021 6:00	#12 - Hillcrest: North Walkway - East	0.323	0	124
10/20/2021 6:00	#2 - Seaway - NW Corner - N	0.043	0	119
10/20/2021 6:00	#3 - Hillcrest: Courtyard	0.035	0	126
10/20/2021 6:00	#8 - 9156 Collins Avenue	0.02	0	119
10/20/2021 6:00	#7 - 9140 Collins Avenue	0.02	0	122
10/21/2021 6:00	#5 - Hillcrest: South	0.128	0	124
10/21/2021 6:00	#4 - Hillcrest: North Walkway - Center	0.04	0	113
10/21/2021 6:00	#9 - 9172 Collins Avenue	0.028	0	121
10/21/2021 6:00	#12 - Hillcrest: North Walkway - East	0.033	0	117
10/21/2021 6:00	#6 - 9124 Collins Avenue	0.04	0	124
10/21/2021 6:00	#11 - Hillcrest: North Walkway - West	0.03	0	112
10/21/2021 6:00	#3 - Hillcrest: Courtyard	0.058	0	117
10/21/2021 6:00	#7 - 9140 Collins Avenue	0.015	0	121
10/21/2021 6:00	#1 - Seaway - South Property Line	0.035	0	111
10/21/2021 6:00	#10 - Hillcrest: SE Corner	0.05	45.5	113
10/21/2021 6:00	#2 - Seaway - NW Corner - N	0.058	0	115
10/21/2021 6:01	#8 - 9156 Collins Avenue	0.025	0	115
10/22/2021 6:00	#4 - Hillcrest: North Walkway - Center	0.03	0	110
10/22/2021 6:00	#5 - Hillcrest: South	0.15	0	122
10/22/2021 6:00	#9 - 9172 Collins Avenue	0.018	0	117
10/22/2021 6:00	#10 - Hillcrest: SE Corner	0.04	25	117
10/22/2021 6:00	#11 - Hillcrest: North Walkway - West	0.025	0	112
10/22/2021 6:00	#1 - Seaway - South Property Line	0.123	0	115
10/22/2021 6:00	#3 - Hillcrest: Courtyard	0.05	0	116
10/22/2021 6:00	#12 - Hillcrest: North Walkway - East	0.023	0	118
10/22/2021 6:00	#2 - Seaway - NW Corner - N	0.045	0	117
10/22/2021 6:00	#8 - 9156 Collins Avenue	0.02	0	120
10/22/2021 6:00	#7 - 9140 Collins Avenue	0.035	0	132
10/22/2021 6:01	#6 - 9124 Collins Avenue	0.04	0	119
10/23/2021 6:00	#10 - Hillcrest: SE Corner	0.01	55.6	110
10/23/2021 6:00	#4 - Hillcrest: North Walkway - Center	0.01	0	106
10/23/2021 6:00	#9 - 9172 Collins Avenue	0.01	0	112
10/23/2021 6:00	#1 - Seaway - South Property Line	0.013	0	110
10/23/2021 6:00	#2 - Seaway - NW Corner - N	0.023	0	112
10/23/2021 6:00	#6 - 9124 Collins Avenue	0.05	0	116

VIBRATION MONITORING EVENTS - SURF CLUB RESIDENCES

6/29/2021 THROUGH 1/27/2023

Time	Location	Peak Particle Velocity (in./sec)	Frequency (Hz)	Acoustic (dBL)
10/23/2021 6:00	#12 - Hillcrest: North Walkway - East	0.008	0	117
10/23/2021 6:00	#11 - Hillcrest: North Walkway - West	0.008	0	110
10/23/2021 6:00	#3 - Hillcrest: Courtyard	0.01	0	115
10/23/2021 6:00	#7 - 9140 Collins Avenue	0.015	0	116
10/23/2021 6:00	#8 - 9156 Collins Avenue	0.013	0	115
10/23/2021 6:01	#5 - Hillcrest: South	0.008	0	101
10/24/2021 6:00	#5 - Hillcrest: South	0.008	0	105
10/24/2021 6:00	#4 - Hillcrest: North Walkway - Center	0.01	0	112
10/24/2021 6:00	#6 - 9124 Collins Avenue	0.07	0	116
10/24/2021 6:00	#10 - Hillcrest: SE Corner	0.02	71.4	109
10/24/2021 6:00	#1 - Seaway - South Property Line	0.013	0	91
10/24/2021 6:00	#12 - Hillcrest: North Walkway - East	0.008	0	104
10/24/2021 6:00	#7 - 9140 Collins Avenue	0.015	0	116
10/24/2021 6:00	#8 - 9156 Collins Avenue	0.018	0	117
10/24/2021 6:00	#3 - Hillcrest: Courtyard	0.005	0	106
10/24/2021 6:00	#2 - Seaway - NW Corner - N	0.01	0	116
10/24/2021 6:00	#9 - 9172 Collins Avenue	0.01	0	114
10/24/2021 6:01	#11 - Hillcrest: North Walkway - West	0.008	0	110
10/25/2021 6:00	#6 - 9124 Collins Avenue	0.06	0	113
10/25/2021 6:00	#4 - Hillcrest: North Walkway - Center	0.01	0	110
10/25/2021 6:00	#10 - Hillcrest: SE Corner	0.04	45.5	110
10/25/2021 6:00	#2 - Seaway - NW Corner - N	0.088	0	124
10/25/2021 6:00	#1 - Seaway - South Property Line	0.223	0	110
10/25/2021 6:00	#8 - 9156 Collins Avenue	0.015	0	116
10/25/2021 6:00	#3 - Hillcrest: Courtyard	0.02	0	110
10/25/2021 6:00	#11 - Hillcrest: North Walkway - West	0.083	0	113
10/25/2021 6:00	#12 - Hillcrest: North Walkway - East	0.01	0	101
10/25/2021 6:00	#9 - 9172 Collins Avenue	0.01	0	116
10/25/2021 6:01	#7 - 9140 Collins Avenue	0.023	0	113
10/25/2021 6:01	#5 - Hillcrest: South	0.05	0	117
10/26/2021 6:00	#1 - Seaway - South Property Line	0.22	0	108
10/26/2021 6:00	#5 - Hillcrest: South	0.028	0	114
10/26/2021 6:00	#6 - 9124 Collins Avenue	0.09	0	113
10/26/2021 6:00	#4 - Hillcrest: North Walkway - Center	0.02	0	111
10/26/2021 6:00	#10 - Hillcrest: SE Corner	0.05	41.7	108
10/26/2021 6:00	#11 - Hillcrest: North Walkway - West	0.01	0	116
10/26/2021 6:00	#2 - Seaway - NW Corner - N	0.068	0	118
10/26/2021 6:00	#8 - 9156 Collins Avenue	0.018	0	115
10/26/2021 6:00	#12 - Hillcrest: North Walkway - East	0.015	0	103
10/26/2021 6:00	#3 - Hillcrest: Courtyard	0.015	0	114

VIBRATION MONITORING EVENTS - SURF CLUB RESIDENCES

6/29/2021 THROUGH 1/27/2023

Time	Location	Peak Particle Velocity (in./sec)	Frequency (Hz)	Acoustic (dBL)
10/26/2021 6:00	#7 - 9140 Collins Avenue	0.03	0	119
10/26/2021 6:01	#9 - 9172 Collins Avenue	0.013	0	115
10/27/2021 6:00	#5 - Hillcrest: South	0.023	0	114
10/27/2021 6:00	#6 - 9124 Collins Avenue	0.04	0	109
10/27/2021 6:00	#1 - Seaway - South Property Line	0.265	0	116
10/27/2021 6:00	#12 - Hillcrest: North Walkway - East	0.01	0	106
10/27/2021 6:00	#3 - Hillcrest: Courtyard	0.018	0	106
10/27/2021 6:00	#2 - Seaway - NW Corner - N	0.033	0	115
10/27/2021 6:00	#11 - Hillcrest: North Walkway - West	0.015	0	116
10/27/2021 6:00	#8 - 9156 Collins Avenue	0.015	0	114
10/27/2021 6:00	#9 - 9172 Collins Avenue	0.01	0	117
10/27/2021 6:00	#10 - Hillcrest: SE Corner	0.08	22.7	110
10/27/2021 6:00	#7 - 9140 Collins Avenue	0.023	0	118
10/27/2021 6:01	#4 - Hillcrest: North Walkway - Center	0.02	0	114
10/28/2021 6:00	#5 - Hillcrest: South	0.058	0	120
10/28/2021 6:00	#1 - Seaway - South Property Line	0.128	0	95
10/28/2021 6:00	#4 - Hillcrest: North Walkway - Center	0.05	0	122
10/28/2021 6:00	#6 - 9124 Collins Avenue	0.04	0	118
10/28/2021 6:00	#9 - 9172 Collins Avenue	0.01	0	119
10/28/2021 6:00	#12 - Hillcrest: North Walkway - East	0.01	0	109
10/28/2021 6:00	#11 - Hillcrest: North Walkway - West	0.008	0	113
10/28/2021 6:00	#8 - 9156 Collins Avenue	0.013	0	113
10/28/2021 6:00	#10 - Hillcrest: SE Corner	0.04	50	116
10/28/2021 6:00	#3 - Hillcrest: Courtyard	0.01	0	115
10/28/2021 6:00	#2 - Seaway - NW Corner - N	0.035	0	120
10/28/2021 6:00	#7 - 9140 Collins Avenue	0.025	0	120
10/28/2021 8:19	#1 - Seaway - South Property Line	0.643	22.7	108
10/28/2021 8:20	#1 - Seaway - South Property Line	0.278	0	106
10/28/2021 12:26	#1 - Seaway - South Property Line	0.523	15.6	108
10/28/2021 12:27	#1 - Seaway - South Property Line	0.165	0	109
10/29/2021 6:00	#7 - 9140 Collins Avenue	0.083	0	117
10/29/2021 6:00	#5 - Hillcrest: South	0.045	0	121
10/29/2021 6:00	#4 - Hillcrest: North Walkway - Center	0.02	0	110
10/29/2021 6:00	#6 - 9124 Collins Avenue	0.06	0	118
10/29/2021 6:00	#8 - 9156 Collins Avenue	0.045	0	116
10/29/2021 6:00	#12 - Hillcrest: North Walkway - East	0.02	0	107
10/29/2021 6:00	#3 - Hillcrest: Courtyard	0.02	0	111
10/29/2021 6:00	#1 - Seaway - South Property Line	0.225	0	126
10/29/2021 6:01	#11 - Hillcrest: North Walkway - West	0.013	0	119
10/29/2021 6:01	#9 - 9172 Collins Avenue	0.025	0	117

VIBRATION MONITORING EVENTS - SURF CLUB RESIDENCES

6/29/2021 THROUGH 1/27/2023

Time	Location	Peak Particle Velocity (in./sec)	Frequency (Hz)	Acoustic (dBL)
10/29/2021 6:01	#10 - Hillcrest: SE Corner	0.05	50	131
10/29/2021 6:01	#2 - Seaway - NW Corner - N	0.083	0	122
10/30/2021 6:00	#5 - Hillcrest: South	0.01	0	108
10/30/2021 6:00	#1 - Seaway - South Property Line	0.013	0	123
10/30/2021 6:00	#4 - Hillcrest: North Walkway - Center	0.01	0	114
10/30/2021 6:00	#2 - Seaway - NW Corner - N	0.013	0	120
10/30/2021 6:00	#6 - 9124 Collins Avenue	0.04	0	112
10/30/2021 6:00	#9 - 9172 Collins Avenue	0.018	0	118
10/30/2021 6:00	#12 - Hillcrest: North Walkway - East	0.008	0	109
10/30/2021 6:00	#8 - 9156 Collins Avenue	0.018	0	113
10/30/2021 6:00	#10 - Hillcrest: SE Corner	0.02	83.3	117
10/30/2021 6:00	#7 - 9140 Collins Avenue	0.023	0	119
10/30/2021 6:00	#3 - Hillcrest: Courtyard	0.008	0	118
10/30/2021 6:00	#11 - Hillcrest: North Walkway - West	0.008	0	120
10/31/2021 6:00	#6 - 9124 Collins Avenue	0.03	0	115
10/31/2021 6:00	#4 - Hillcrest: North Walkway - Center	0.01	0	112
10/31/2021 6:00	#10 - Hillcrest: SE Corner	0.01	31.3	121
10/31/2021 6:00	#12 - Hillcrest: North Walkway - East	0.008	0	111
10/31/2021 6:00	#1 - Seaway - South Property Line	0.01	0	111
10/31/2021 6:00	#9 - 9172 Collins Avenue	0.01	0	112
10/31/2021 6:00	#7 - 9140 Collins Avenue	0.015	0	118
10/31/2021 6:00	#8 - 9156 Collins Avenue	0.013	0	113
10/31/2021 6:00	#2 - Seaway - NW Corner - N	0.028	0	114
10/31/2021 6:00	#3 - Hillcrest: Courtyard	0.005	0	106
10/31/2021 6:01	#5 - Hillcrest: South	0.008	0	101
10/31/2021 12:00	#11 - Hillcrest: North Walkway - West	N/T	N/T	N/A
11/1/2021 6:00	#7 - 9140 Collins Avenue	0.025	0	118
11/1/2021 6:00	#6 - 9124 Collins Avenue	0.04	0	113
11/1/2021 6:00	#4 - Hillcrest: North Walkway - Center	0.03	0	113
11/1/2021 6:00	#5 - Hillcrest: South	0.055	0	113
11/1/2021 6:00	#11 - Hillcrest: North Walkway - West	0.018	0	113
11/1/2021 6:00	#10 - Hillcrest: SE Corner	0.12	35.7	119
11/1/2021 6:00	#1 - Seaway - South Property Line	0.04	0	111
11/1/2021 6:00	#8 - 9156 Collins Avenue	0.02	0	114
11/1/2021 6:00	#9 - 9172 Collins Avenue	0.015	0	117
11/1/2021 6:00	#12 - Hillcrest: North Walkway - East	0.025	0	115
11/1/2021 6:00	#3 - Hillcrest: Courtyard	0.04	0	111
11/1/2021 6:00	#2 - Seaway - NW Corner - N	0.043	0	117
11/2/2021 6:00	#2 - Seaway - NW Corner - N	0.168	0	125
11/2/2021 6:00	#5 - Hillcrest: South	0.028	0	121

VIBRATION MONITORING EVENTS - SURF CLUB RESIDENCES

6/29/2021 THROUGH 1/27/2023

Time	Location	Peak Particle Velocity (in./sec)	Frequency (Hz)	Acoustic (dBL)
11/2/2021 6:00	#1 - Seaway - South Property Line	0.033	0	109
11/2/2021 6:00	#4 - Hillcrest: North Walkway - Center	0.02	0	110
11/2/2021 6:00	#6 - 9124 Collins Avenue	0.09	0	119
11/2/2021 6:00	#12 - Hillcrest: North Walkway - East	0.018	0	118
11/2/2021 6:00	#8 - 9156 Collins Avenue	0.04	0	116
11/2/2021 6:00	#9 - 9172 Collins Avenue	0.025	0	113
11/2/2021 6:00	#10 - Hillcrest: SE Corner	0.12	16.1	112
11/2/2021 6:00	#3 - Hillcrest: Courtyard	0.018	0	116
11/2/2021 6:00	#7 - 9140 Collins Avenue	0.07	0	115
11/2/2021 12:00	#11 - Hillcrest: North Walkway - West	N/T	N/T	N/A
11/2/2021 12:59	#2 - Seaway - NW Corner - N	0.43	100	118
11/2/2021 13:00	#2 - Seaway - NW Corner - N	0.09	0	126
11/3/2021 6:00	#5 - Hillcrest: South	0.025	0	110
11/3/2021 6:00	#4 - Hillcrest: North Walkway - Center	0.02	0	109
11/3/2021 6:00	#10 - Hillcrest: SE Corner	0.05	38.5	111
11/3/2021 6:00	#7 - 9140 Collins Avenue	0.043	0	116
11/3/2021 6:00	#6 - 9124 Collins Avenue	0.06	0	119
11/3/2021 6:00	#12 - Hillcrest: North Walkway - East	0.015	0	114
11/3/2021 6:00	#2 - Seaway - NW Corner - N	0.108	0	118
11/3/2021 6:00	#1 - Seaway - South Property Line	0.293	0	110
11/3/2021 6:00	#8 - 9156 Collins Avenue	0.033	0	117
11/3/2021 6:00	#9 - 9172 Collins Avenue	0.023	0	118
11/3/2021 6:00	#3 - Hillcrest: Courtyard	0.01	0	114
11/3/2021 12:00	#11 - Hillcrest: North Walkway - West	N/T	N/T	N/A
11/4/2021 6:00	#4 - Hillcrest: North Walkway - Center	0.03	0	113
11/4/2021 6:00	#5 - Hillcrest: South	0.043	0	117
11/4/2021 6:00	#6 - 9124 Collins Avenue	0.05	0	116
11/4/2021 6:00	#3 - Hillcrest: Courtyard	0.028	0	111
11/4/2021 6:00	#10 - Hillcrest: SE Corner	0.12	45.5	111
11/4/2021 6:00	#12 - Hillcrest: North Walkway - East	0.033	0	111
11/4/2021 6:00	#1 - Seaway - South Property Line	0.078	0	109
11/4/2021 6:00	#7 - 9140 Collins Avenue	0.043	0	114
11/4/2021 6:00	#8 - 9156 Collins Avenue	0.033	0	118
11/4/2021 6:00	#9 - 9172 Collins Avenue	0.02	0	115
11/4/2021 6:00	#2 - Seaway - NW Corner - N	0.048	0	118
11/4/2021 12:21	#11 - Hillcrest: North Walkway - West	0.013	0	110
11/5/2021 6:00	#8 - 9156 Collins Avenue	0.013	0	122
11/5/2021 6:00	#9 - 9172 Collins Avenue	0.02	0	122
11/5/2021 6:00	#5 - Hillcrest: South	0.073	0	125
11/5/2021 6:00	#4 - Hillcrest: North Walkway - Center	0.01	0	119

VIBRATION MONITORING EVENTS - SURF CLUB RESIDENCES

6/29/2021 THROUGH 1/27/2023

Time	Location	Peak Particle Velocity (in./sec)	Frequency (Hz)	Acoustic (dBL)
11/5/2021 6:00	#1 - Seaway - South Property Line	0.025	0	118
11/5/2021 6:00	#6 - 9124 Collins Avenue	0.04	0	125
11/5/2021 6:00	#3 - Hillcrest: Courtyard	0.01	0	121
11/5/2021 6:00	#11 - Hillcrest: North Walkway - West	0.02	0	121
11/5/2021 6:00	#12 - Hillcrest: North Walkway - East	0.01	0	127
11/5/2021 6:00	#2 - Seaway - NW Corner - N	0.033	0	114
11/5/2021 6:00	#7 - 9140 Collins Avenue	0.018	0	124
11/5/2021 6:00	#10 - Hillcrest: SE Corner	0.07	50	118
11/6/2021 6:00	#5 - Hillcrest: South	0.01	0	111
11/6/2021 6:00	#6 - 9124 Collins Avenue	0.03	0	98
11/6/2021 6:00	#4 - Hillcrest: North Walkway - Center	0.01	0	109
11/6/2021 6:00	#1 - Seaway - South Property Line	0.018	0	120
11/6/2021 6:00	#11 - Hillcrest: North Walkway - West	0.008	0	120
11/6/2021 6:00	#10 - Hillcrest: SE Corner	0.01	71.4	111
11/6/2021 6:00	#12 - Hillcrest: North Walkway - East	0.008	0	103
11/6/2021 6:00	#3 - Hillcrest: Courtyard	0.01	0	125
11/6/2021 6:00	#2 - Seaway - NW Corner - N	0.015	0	119
11/6/2021 6:00	#8 - 9156 Collins Avenue	0.013	0	116
11/6/2021 6:00	#9 - 9172 Collins Avenue	0.01	0	117
11/6/2021 6:00	#7 - 9140 Collins Avenue	0.018	0	127
11/6/2021 6:02	#6 - 9124 Collins Avenue	0.4	0.2	78
11/6/2021 6:03	#6 - 9124 Collins Avenue	0.17	0	121
11/7/2021 6:00	#8 - 9156 Collins Avenue	0.005	0	82
11/7/2021 6:00	#9 - 9172 Collins Avenue	0.013	0	113
11/7/2021 6:00	#5 - Hillcrest: South	0.01	0	103
11/7/2021 6:00	#7 - 9140 Collins Avenue	0.02	0	120
11/7/2021 6:00	#11 - Hillcrest: North Walkway - West	0.008	0	126
11/7/2021 6:00	#6 - 9124 Collins Avenue	0.11	0	121
11/7/2021 6:00	#8 - 9156 Collins Avenue	0.013	0	112
11/7/2021 6:00	#12 - Hillcrest: North Walkway - East	0.008	0	106
11/7/2021 6:00	#3 - Hillcrest: Courtyard	0.008	0	122
11/7/2021 6:00	#2 - Seaway - NW Corner - N	0.015	0	124
11/7/2021 6:00	#1 - Seaway - South Property Line	0.01	0	124
11/7/2021 6:00	#5 - Hillcrest: South	0.008	0	86
11/7/2021 6:00	#10 - Hillcrest: SE Corner	0.01	83.3	115
11/7/2021 6:00	#4 - Hillcrest: North Walkway - Center	0.01	0	85
11/7/2021 6:00	#4 - Hillcrest: North Walkway - Center	0.01	0	112
11/7/2021 6:00	#1 - Seaway - South Property Line	0.008	0	106
11/7/2021 6:00	#6 - 9124 Collins Avenue	0.04	0	95
11/7/2021 6:00	#9 - 9172 Collins Avenue	0.008	0	82

VIBRATION MONITORING EVENTS - SURF CLUB RESIDENCES

6/29/2021 THROUGH 1/27/2023

Time	Location	Peak Particle Velocity (in./sec)	Frequency (Hz)	Acoustic (dBL)
11/7/2021 6:00	#10 - Hillcrest: SE Corner	0.01	26.3	106
11/7/2021 6:00	#3 - Hillcrest: Courtyard	0.008	0	106
11/7/2021 6:00	#2 - Seaway - NW Corner - N	0.008	0	102
11/7/2021 6:00	#11 - Hillcrest: North Walkway - West	0.005	0	108
11/7/2021 6:00	#12 - Hillcrest: North Walkway - East	0.008	0	85
11/7/2021 6:00	#7 - 9140 Collins Avenue	0.008	0	103
11/8/2021 6:00	#8 - 9156 Collins Avenue	0.015	0	115
11/8/2021 6:00	#5 - Hillcrest: South	0.043	0	119
11/8/2021 6:00	#4 - Hillcrest: North Walkway - Center	0.01	0	113
11/8/2021 6:00	#6 - 9124 Collins Avenue	0.04	0	113
11/8/2021 6:00	#11 - Hillcrest: North Walkway - West	0.01	0	118
11/8/2021 6:00	#9 - 9172 Collins Avenue	0.013	0	118
11/8/2021 6:00	#12 - Hillcrest: North Walkway - East	0.013	0	113
11/8/2021 6:00	#2 - Seaway - NW Corner - N	0.055	0	118
11/8/2021 6:00	#1 - Seaway - South Property Line	0.048	0	116
11/8/2021 6:00	#7 - 9140 Collins Avenue	0.013	0	117
11/8/2021 6:00	#10 - Hillcrest: SE Corner	0.04	100	113
11/8/2021 6:00	#3 - Hillcrest: Courtyard	0.013	0	112
11/9/2021 6:00	#4 - Hillcrest: North Walkway - Center	0.02	0	111
11/9/2021 6:00	#5 - Hillcrest: South	0.025	0	116
11/9/2021 6:00	#6 - 9124 Collins Avenue	0.04	0	121
11/9/2021 6:00	#1 - Seaway - South Property Line	0.34	0	106
11/9/2021 6:00	#10 - Hillcrest: SE Corner	0.04	38.5	131
11/9/2021 6:00	#2 - Seaway - NW Corner - N	0.07	0	113
11/9/2021 6:00	#7 - 9140 Collins Avenue	0.023	0	118
11/9/2021 6:00	#11 - Hillcrest: North Walkway - West	0.013	0	116
11/9/2021 6:00	#8 - 9156 Collins Avenue	0.013	0	117
11/9/2021 6:00	#9 - 9172 Collins Avenue	0.023	0	116
11/9/2021 6:00	#3 - Hillcrest: Courtyard	0.018	0	118
11/9/2021 6:01	#12 - Hillcrest: North Walkway - East	0.013	0	119
11/9/2021 10:33	#1 - Seaway - South Property Line	0.435	15.2	101
11/9/2021 10:34	#1 - Seaway - South Property Line	0.228	0	115
11/10/2021 6:00	#5 - Hillcrest: South	0.023	0	120
11/10/2021 6:00	#4 - Hillcrest: North Walkway - Center	0.02	0	111
11/10/2021 6:00	#3 - Hillcrest: Courtyard	0.02	0	122
11/10/2021 6:00	#1 - Seaway - South Property Line	0.045	0	115
11/10/2021 6:00	#11 - Hillcrest: North Walkway - West	0.013	0	112
11/10/2021 6:00	#6 - 9124 Collins Avenue	0.04	0	126
11/10/2021 6:00	#8 - 9156 Collins Avenue	0.013	0	120
11/10/2021 6:00	#9 - 9172 Collins Avenue	0.028	0	123

VIBRATION MONITORING EVENTS - SURF CLUB RESIDENCES

6/29/2021 THROUGH 1/27/2023

Time	Location	Peak Particle Velocity (in./sec)	Frequency (Hz)	Acoustic (dBL)
11/10/2021 6:00	#10 - Hillcrest: SE Corner	0.07	45.5	134
11/10/2021 6:00	#12 - Hillcrest: North Walkway - East	0.013	0	120
11/10/2021 6:00	#2 - Seaway - NW Corner - N	0.03	0	116
11/10/2021 6:00	#7 - 9140 Collins Avenue	0.023	0	121
11/11/2021 6:00	#4 - Hillcrest: North Walkway - Center	0.01	0	111
11/11/2021 6:00	#6 - 9124 Collins Avenue	0.04	0	119
11/11/2021 6:00	#5 - Hillcrest: South	0.008	0	114
11/11/2021 6:00	#2 - Seaway - NW Corner - N	0.025	0	118
11/11/2021 6:00	#10 - Hillcrest: SE Corner	0.01	71.4	111
11/11/2021 6:00	#1 - Seaway - South Property Line	0.01	0	101
11/11/2021 6:00	#3 - Hillcrest: Courtyard	0.09	0	114
11/11/2021 6:00	#7 - 9140 Collins Avenue	0.018	0	117
11/11/2021 6:00	#9 - 9172 Collins Avenue	0.01	0	120
11/11/2021 6:00	#11 - Hillcrest: North Walkway - West	0.005	0	111
11/11/2021 6:00	#8 - 9156 Collins Avenue	0.013	0	118
11/11/2021 10:23	#12 - Hillcrest: North Walkway - East	0.008	0	103
11/12/2021 6:00	#6 - 9124 Collins Avenue	0.04	0	110
11/12/2021 6:00	#4 - Hillcrest: North Walkway - Center	0.01	0	110
11/12/2021 6:00	#5 - Hillcrest: South	0.018	0	111
11/12/2021 6:00	#10 - Hillcrest: SE Corner	0.03	71.4	109
11/12/2021 6:00	#12 - Hillcrest: North Walkway - East	0.008	0	108
11/12/2021 6:00	#11 - Hillcrest: North Walkway - West	0.008	0	112
11/12/2021 6:00	#1 - Seaway - South Property Line	0.01	0	93
11/12/2021 6:00	#8 - 9156 Collins Avenue	0.013	0	114
11/12/2021 6:00	#9 - 9172 Collins Avenue	0.01	0	112
11/12/2021 6:00	#3 - Hillcrest: Courtyard	0.008	0	107
11/12/2021 6:00	#2 - Seaway - NW Corner - N	0.028	0	118
11/12/2021 6:00	#7 - 9140 Collins Avenue	0.015	0	111
11/13/2021 6:00	#2 - Seaway - NW Corner - N	0.013	0	111
11/13/2021 6:00	#1 - Seaway - South Property Line	0.01	0	98
11/13/2021 6:00	#4 - Hillcrest: North Walkway - Center	0.01	0	108
11/13/2021 6:00	#5 - Hillcrest: South	0.008	0	103
11/13/2021 6:00	#6 - 9124 Collins Avenue	0.05	0	109
11/13/2021 6:00	#9 - 9172 Collins Avenue	0.01	0	111
11/13/2021 6:00	#10 - Hillcrest: SE Corner	0.01	62.5	114
11/13/2021 6:00	#12 - Hillcrest: North Walkway - East	0.008	0	101
11/13/2021 6:00	#3 - Hillcrest: Courtyard	0.008	0	110
11/13/2021 6:00	#11 - Hillcrest: North Walkway - West	0.008	0	106
11/13/2021 6:00	#7 - 9140 Collins Avenue	0.02	0	112
11/13/2021 6:00	#8 - 9156 Collins Avenue	0.013	0	109

VIBRATION MONITORING EVENTS - SURF CLUB RESIDENCES

6/29/2021 THROUGH 1/27/2023

Time	Location	Peak Particle Velocity (in./sec)	Frequency (Hz)	Acoustic (dBL)
11/14/2021 6:00	#4 - Hillcrest: North Walkway - Center	0.01	0	109
11/14/2021 6:00	#6 - 9124 Collins Avenue	0.04	0	111
11/14/2021 6:00	#10 - Hillcrest: SE Corner	0.01	125	112
11/14/2021 6:00	#5 - Hillcrest: South	0.008	0	100
11/14/2021 6:00	#11 - Hillcrest: North Walkway - West	0.008	0	115
11/14/2021 6:00	#2 - Seaway - NW Corner - N	0.018	0	118
11/14/2021 6:00	#1 - Seaway - South Property Line	0.01	0	109
11/14/2021 6:00	#8 - 9156 Collins Avenue	0.015	0	116
11/14/2021 6:00	#9 - 9172 Collins Avenue	0.01	0	114
11/14/2021 6:00	#12 - Hillcrest: North Walkway - East	0.008	0	107
11/14/2021 6:00	#3 - Hillcrest: Courtyard	0.008	0	114
11/14/2021 6:00	#7 - 9140 Collins Avenue	0.018	0	114
11/15/2021 6:00	#5 - Hillcrest: South	0.033	0	118
11/15/2021 6:00	#10 - Hillcrest: SE Corner	0.08	41.7	117
11/15/2021 6:00	#1 - Seaway - South Property Line	0.055	0	116
11/15/2021 6:00	#11 - Hillcrest: North Walkway - West	0.018	0	114
11/15/2021 6:00	#2 - Seaway - NW Corner - N	0.163	0	128
11/15/2021 6:00	#7 - 9140 Collins Avenue	0.02	0	118
11/15/2021 6:00	#8 - 9156 Collins Avenue	0.02	0	116
11/15/2021 6:00	#12 - Hillcrest: North Walkway - East	0.018	0	118
11/15/2021 6:00	#3 - Hillcrest: Courtyard	0.025	0	110
11/15/2021 6:00	#4 - Hillcrest: North Walkway - Center	0.03	0	109
11/15/2021 6:00	#6 - 9124 Collins Avenue	0.05	0	121
11/15/2021 6:01	#9 - 9172 Collins Avenue	0.013	0	121
11/16/2021 6:00	#3 - Hillcrest: Courtyard	0.02	0	124
11/16/2021 6:00	#4 - Hillcrest: North Walkway - Center	0.02	0	110
11/16/2021 6:00	#5 - Hillcrest: South	0.035	0	117
11/16/2021 6:00	#6 - 9124 Collins Avenue	0.03	0	126
11/16/2021 6:00	#2 - Seaway - NW Corner - N	0.033	0	118
11/16/2021 6:00	#1 - Seaway - South Property Line	0.06	0	116
11/16/2021 6:00	#7 - 9140 Collins Avenue	0.02	0	120
11/16/2021 6:00	#11 - Hillcrest: North Walkway - West	0.013	0	115
11/16/2021 6:00	#8 - 9156 Collins Avenue	0.02	0	117
11/16/2021 6:00	#9 - 9172 Collins Avenue	0.013	0	127
11/16/2021 6:00	#10 - Hillcrest: SE Corner	0.04	38.5	112
11/16/2021 6:00	#12 - Hillcrest: North Walkway - East	0.02	0	120
11/17/2021 6:00	#4 - Hillcrest: North Walkway - Center	0.04	0	125
11/17/2021 6:00	#5 - Hillcrest: South	0.055	0	115
11/17/2021 6:00	#11 - Hillcrest: North Walkway - West	0.03	0	129
11/17/2021 6:00	#6 - 9124 Collins Avenue	0.04	0	131

VIBRATION MONITORING EVENTS - SURF CLUB RESIDENCES

6/29/2021 THROUGH 1/27/2023

Time	Location	Peak Particle Velocity (in./sec)	Frequency (Hz)	Acoustic (dBL)
11/17/2021 6:00	#3 - Hillcrest: Courtyard	0.048	0	120
11/17/2021 6:00	#2 - Seaway - NW Corner - N	0.035	0	115
11/17/2021 6:00	#1 - Seaway - South Property Line	0.035	0	108
11/17/2021 6:00	#8 - 9156 Colins Avenue	0.013	0	125
11/17/2021 6:00	#9 - 9172 Collins Avenue	0.01	0	128
11/17/2021 6:00	#10 - Hillcrest: SE Corner	0.12	45.5	113
11/17/2021 6:00	#12 - Hillcrest: North Walkway - East	0.035	0	123
11/17/2021 6:00	#7 - 9140 Collins Avenue	0.025	0	127
11/18/2021 6:00	#4 - Hillcrest: North Walkway - Center	0.02	0	117
11/18/2021 6:00	#5 - Hillcrest: South	0.068	0	120
11/18/2021 6:00	#6 - 9124 Collins Avenue	0.03	0	128
11/18/2021 6:00	#11 - Hillcrest: North Walkway - West	0.02	0	117
11/18/2021 6:00	#8 - 9156 Colins Avenue	0.01	0	118
11/18/2021 6:00	#12 - Hillcrest: North Walkway - East	0.025	0	121
11/18/2021 6:00	#1 - Seaway - South Property Line	0.083	0	112
11/18/2021 6:00	#9 - 9172 Collins Avenue	0.01	0	123
11/18/2021 6:00	#10 - Hillcrest: SE Corner	0.06	55.6	111
11/18/2021 6:00	#3 - Hillcrest: Courtyard	0.033	0	117
11/18/2021 6:00	#2 - Seaway - NW Corner - N	0.033	0	113
11/18/2021 6:00	#7 - 9140 Collins Avenue	0.028	0	125
11/19/2021 6:00	#7 - 9140 Collins Avenue	0.013	0	136
11/19/2021 6:00	#1 - Seaway - South Property Line	0.133	0	123
11/19/2021 6:00	#4 - Hillcrest: North Walkway - Center	0.03	0	113
11/19/2021 6:00	#5 - Hillcrest: South	0.228	0	115
11/19/2021 6:00	#6 - 9124 Collins Avenue	0.04	0	128
11/19/2021 6:00	#10 - Hillcrest: SE Corner	0.19	41.7	118
11/19/2021 6:00	#3 - Hillcrest: Courtyard	0.035	0	128
11/19/2021 6:00	#2 - Seaway - NW Corner - N	0.043	0	118
11/19/2021 6:00	#11 - Hillcrest: North Walkway - West	0.093	0	114
11/19/2021 6:00	#9 - 9172 Collins Avenue	0.01	0	119
11/19/2021 6:00	#12 - Hillcrest: North Walkway - East	0.033	0	125
11/19/2021 6:01	#8 - 9156 Colins Avenue	0.013	0	121
11/20/2021 6:00	#5 - Hillcrest: South	0.01	0	111
11/20/2021 6:00	#6 - 9124 Collins Avenue	0.21	0	124
11/20/2021 6:00	#1 - Seaway - South Property Line	0.01	0	124
11/20/2021 6:00	#10 - Hillcrest: SE Corner	0.02	71.4	118
11/20/2021 6:00	#3 - Hillcrest: Courtyard	0.015	0	129
11/20/2021 6:00	#2 - Seaway - NW Corner - N	0.02	0	112
11/20/2021 6:00	#11 - Hillcrest: North Walkway - West	0.015	0	109
11/20/2021 6:00	#8 - 9156 Colins Avenue	0.013	0	125

VIBRATION MONITORING EVENTS - SURF CLUB RESIDENCES

6/29/2021 THROUGH 1/27/2023

Time	Location	Peak Particle Velocity (in./sec)	Frequency (Hz)	Acoustic (dBL)
11/20/2021 6:00	#9 - 9172 Collins Avenue	0.01	0	127
11/20/2021 6:00	#12 - Hillcrest: North Walkway - East	0.008	0	126
11/20/2021 6:00	#7 - 9140 Collins Avenue	0.018	0	128
11/20/2021 6:01	#4 - Hillcrest: North Walkway - Center	0.01	0	110
11/20/2021 6:13	#6 - 9124 Collins Avenue	0.48	0.4	101
11/20/2021 6:14	#6 - 9124 Collins Avenue	0.12	0	121
11/20/2021 6:22	#6 - 9124 Collins Avenue	0.23	0	130
11/20/2021 6:22	#6 - 9124 Collins Avenue	0.53	0.5	102
11/20/2021 8:16	#6 - 9124 Collins Avenue	0.52	0.3	118
11/20/2021 8:17	#6 - 9124 Collins Avenue	0.15	0	123
11/20/2021 8:21	#6 - 9124 Collins Avenue	0.52	500	100
11/20/2021 8:22	#6 - 9124 Collins Avenue	0.18	0	128
11/20/2021 10:20	#6 - 9124 Collins Avenue	0.63	500	120
11/20/2021 10:21	#6 - 9124 Collins Avenue	0.41	0.1	115
11/20/2021 10:23	#6 - 9124 Collins Avenue	0.56	0.2	106
11/20/2021 10:24	#6 - 9124 Collins Avenue	0.23	0	132
11/21/2021 6:00	#8 - 9156 Collins Avenue	0.013	0	118
11/21/2021 6:00	#5 - Hillcrest: South	0.008	0	109
11/21/2021 6:00	#4 - Hillcrest: North Walkway - Center	0.01	0	109
11/21/2021 6:00	#11 - Hillcrest: North Walkway - West	0.01	0	107
11/21/2021 6:00	#6 - 9124 Collins Avenue	0.16	0	126
11/21/2021 6:00	#10 - Hillcrest: SE Corner	0.02	100	115
11/21/2021 6:00	#12 - Hillcrest: North Walkway - East	0.008	0	119
11/21/2021 6:00	#3 - Hillcrest: Courtyard	0.008	0	116
11/21/2021 6:00	#2 - Seaway - NW Corner - N	0.02	0	118
11/21/2021 6:00	#1 - Seaway - South Property Line	0.013	0	99
11/21/2021 6:00	#7 - 9140 Collins Avenue	0.018	0	126
11/21/2021 6:00	#9 - 9172 Collins Avenue	0.01	0	126
11/21/2021 6:41	#6 - 9124 Collins Avenue	0.43	0.5	119
11/21/2021 6:42	#6 - 9124 Collins Avenue	0.15	0	125
11/21/2021 6:47	#6 - 9124 Collins Avenue	0.46	0.3	112
11/21/2021 6:48	#6 - 9124 Collins Avenue	0.49	0.3	122
11/21/2021 6:49	#6 - 9124 Collins Avenue	0.4	0	124
11/21/2021 7:02	#6 - 9124 Collins Avenue	0.54	500	119
11/21/2021 7:03	#6 - 9124 Collins Avenue	0.37	0	127
11/22/2021 6:00	#10 - Hillcrest: SE Corner	0.09	100	114
11/22/2021 6:00	#4 - Hillcrest: North Walkway - Center	0.03	0	112
11/22/2021 6:00	#5 - Hillcrest: South	0.18	0	121
11/22/2021 6:00	#11 - Hillcrest: North Walkway - West	0.028	0	122
11/22/2021 6:00	#9 - 9172 Collins Avenue	0.013	0	117

VIBRATION MONITORING EVENTS - SURF CLUB RESIDENCES

6/29/2021 THROUGH 1/27/2023

Time	Location	Peak Particle Velocity (in./sec)	Frequency (Hz)	Acoustic (dBL)
11/22/2021 6:00	#3 - Hillcrest: Courtyard	0.05	0	116
11/22/2021 6:00	#2 - Seaway - NW Corner - N	0.028	0	115
11/22/2021 6:00	#12 - Hillcrest: North Walkway - East	0.038	0	109
11/22/2021 12:11	#6 - 9124 Collins Avenue	0.018	0	116
11/22/2021 12:32	#7 - 9140 Collins Avenue	0.008	0	108
11/22/2021 12:36	#7 - 9140 Collins Avenue	0.015	0	118
11/22/2021 12:38	#8 - 9156 Collins Avenue	0.008	0	104
11/22/2021 12:42	#8 - 9156 Collins Avenue	0.02	0	113
11/22/2021 12:54	#1 - Seaway - South Property Line	0.008	0	87
11/22/2021 12:59	#1 - Seaway - South Property Line	0.015	0	117
11/23/2021 6:00	#8 - 9156 Collins Avenue	0.025	0	114
11/23/2021 6:00	#4 - Hillcrest: North Walkway - Center	0.21	0	113
11/23/2021 6:00	#1 - Seaway - South Property Line	0.06	0	117
11/23/2021 6:00	#3 - Hillcrest: Courtyard	0.03	0	115
11/23/2021 6:00	#7 - 9140 Collins Avenue	0.03	0	118
11/23/2021 6:00	#11 - Hillcrest: North Walkway - West	0.02	0	126
11/23/2021 6:00	#6 - 9124 Collins Avenue	0.023	0	117
11/23/2021 6:00	#9 - 9172 Collins Avenue	0.023	0	115
11/23/2021 6:00	#10 - Hillcrest: SE Corner	0.03	25	112
11/23/2021 6:00	#12 - Hillcrest: North Walkway - East	0.02	0	118
11/23/2021 6:01	#2 - Seaway - NW Corner - N	0.08	0	121
11/23/2021 6:01	#5 - Hillcrest: South	0.05	0	118
11/24/2021 6:00	#4 - Hillcrest: North Walkway - Center	0.02	0	112
11/24/2021 6:00	#9 - 9172 Collins Avenue	0.013	0	118
11/24/2021 6:00	#10 - Hillcrest: SE Corner	0.08	33.3	113
11/24/2021 6:00	#2 - Seaway - NW Corner - N	0.13	0	113
11/24/2021 6:00	#1 - Seaway - South Property Line	0.025	0	122
11/24/2021 6:00	#6 - 9124 Collins Avenue	0.028	0	120
11/24/2021 6:00	#12 - Hillcrest: North Walkway - East	0.025	0	122
11/24/2021 6:00	#3 - Hillcrest: Courtyard	0.045	0	123
11/24/2021 6:00	#7 - 9140 Collins Avenue	0.025	0	124
11/24/2021 6:00	#11 - Hillcrest: North Walkway - West	0.02	0	113
11/24/2021 6:00	#8 - 9156 Collins Avenue	0.02	0	117
11/24/2021 6:01	#5 - Hillcrest: South	0.14	0	118
11/25/2021 6:00	#9 - 9172 Collins Avenue	0.013	0	121
11/25/2021 6:00	#5 - Hillcrest: South	0.008	0	101
11/25/2021 6:00	#4 - Hillcrest: North Walkway - Center	0.01	0	108
11/25/2021 6:00	#1 - Seaway - South Property Line	0.01	0	116
11/25/2021 6:00	#6 - 9124 Collins Avenue	0.025	0	120
11/25/2021 6:00	#10 - Hillcrest: SE Corner	0.01	83.3	109

VIBRATION MONITORING EVENTS - SURF CLUB RESIDENCES

6/29/2021 THROUGH 1/27/2023

Time	Location	Peak Particle Velocity (in./sec)	Frequency (Hz)	Acoustic (dBL)
11/25/2021 6:00	#12 - Hillcrest: North Walkway - East	0.008	0	123
11/25/2021 6:00	#3 - Hillcrest: Courtyard	0.008	0	120
11/25/2021 6:00	#2 - Seaway - NW Corner - N	0.04	0	114
11/25/2021 6:00	#11 - Hillcrest: North Walkway - West	0.008	0	113
11/25/2021 6:00	#7 - 9140 Collins Avenue	0.018	0	121
11/25/2021 6:01	#8 - 9156 Collins Avenue	0.018	0	126
11/26/2021 6:00	#5 - Hillcrest: South	0.018	0	111
11/26/2021 6:00	#4 - Hillcrest: North Walkway - Center	0.01	0	107
11/26/2021 6:00	#9 - 9172 Collins Avenue	0.013	0	106
11/26/2021 6:00	#10 - Hillcrest: SE Corner	0.02	62.5	101
11/26/2021 6:00	#1 - Seaway - South Property Line	0.01	0	108
11/26/2021 6:00	#6 - 9124 Collins Avenue	0.028	0	107
11/26/2021 6:00	#8 - 9156 Collins Avenue	0.02	0	111
11/26/2021 6:00	#12 - Hillcrest: North Walkway - East	0.008	0	106
11/26/2021 6:00	#3 - Hillcrest: Courtyard	0.005	0	105
11/26/2021 6:00	#2 - Seaway - NW Corner - N	0.053	0	111
11/26/2021 6:00	#7 - 9140 Collins Avenue	0.02	0	117
11/26/2021 12:00	#11 - Hillcrest: North Walkway - West	N/T	N/T	N/A
11/27/2021 6:00	#3 - Hillcrest: Courtyard	0.008	0	110
11/27/2021 6:00	#5 - Hillcrest: South	0.008	0	112
11/27/2021 6:00	#4 - Hillcrest: North Walkway - Center	0.01	0	109
11/27/2021 6:00	#2 - Seaway - NW Corner - N	0.03	0	114
11/27/2021 6:00	#1 - Seaway - South Property Line	0.013	0	109
11/27/2021 6:00	#9 - 9172 Collins Avenue	0.01	0	114
11/27/2021 6:00	#6 - 9124 Collins Avenue	0.03	0	108
11/27/2021 6:00	#8 - 9156 Collins Avenue	0.013	0	114
11/27/2021 6:00	#12 - Hillcrest: North Walkway - East	0.008	0	111
11/27/2021 6:00	#7 - 9140 Collins Avenue	0.018	0	112
11/27/2021 6:00	#10 - Hillcrest: SE Corner	0.01	125	103
11/27/2021 12:00	#11 - Hillcrest: North Walkway - West	N/T	N/T	N/A
11/28/2021 6:00	#7 - 9140 Collins Avenue	0.018	0	114
11/28/2021 6:00	#5 - Hillcrest: South	0.008	0	107
11/28/2021 6:00	#4 - Hillcrest: North Walkway - Center	0.01	0	109
11/28/2021 6:00	#9 - 9172 Collins Avenue	0.01	0	111
11/28/2021 6:00	#10 - Hillcrest: SE Corner	0.01	100	108
11/28/2021 6:00	#6 - 9124 Collins Avenue	0.025	0	107
11/28/2021 6:00	#8 - 9156 Collins Avenue	0.013	0	111
11/28/2021 6:00	#12 - Hillcrest: North Walkway - East	0.008	0	106
11/28/2021 6:00	#2 - Seaway - NW Corner - N	0.015	0	114
11/28/2021 6:00	#1 - Seaway - South Property Line	0.01	0	106

VIBRATION MONITORING EVENTS - SURF CLUB RESIDENCES

6/29/2021 THROUGH 1/27/2023

Time	Location	Peak Particle Velocity (in./sec)	Frequency (Hz)	Acoustic (dBL)
11/28/2021 6:01	#3 - Hillcrest: Courtyard	0.008	0	105
11/28/2021 12:00	#11 - Hillcrest: North Walkway - West	N/T	N/T	N/A
11/29/2021 6:00	#1 - Seaway - South Property Line	0.023	0	113
11/29/2021 6:00	#5 - Hillcrest: South	0.15	0	124
11/29/2021 6:00	#4 - Hillcrest: North Walkway - Center	0.02	0	118
11/29/2021 6:00	#6 - 9124 Collins Avenue	0.025	0	110
11/29/2021 6:00	#8 - 9156 Collins Avenue	0.05	0	118
11/29/2021 6:00	#10 - Hillcrest: SE Corner	0.07	83.3	103
11/29/2021 6:00	#3 - Hillcrest: Courtyard	0.043	0	108
11/29/2021 6:00	#2 - Seaway - NW Corner - N	0.1	0	115
11/29/2021 6:00	#9 - 9172 Collins Avenue	0.028	0	113
11/29/2021 6:00	#12 - Hillcrest: North Walkway - East	0.02	0	104
11/29/2021 6:00	#7 - 9140 Collins Avenue	0.028	0	118
11/29/2021 12:00	#11 - Hillcrest: North Walkway - West	N/T	N/T	N/A
11/30/2021 6:00	#4 - Hillcrest: North Walkway - Center	0.03	0	122
11/30/2021 6:00	#5 - Hillcrest: South	0.118	0	121
11/30/2021 6:00	#1 - Seaway - South Property Line	0.02	0	103
11/30/2021 6:00	#6 - 9124 Collins Avenue	0.018	0	111
11/30/2021 6:00	#9 - 9172 Collins Avenue	0.088	0	111
11/30/2021 6:00	#12 - Hillcrest: North Walkway - East	0.018	0	107
11/30/2021 6:00	#3 - Hillcrest: Courtyard	0.09	0	121
11/30/2021 6:00	#2 - Seaway - NW Corner - N	0.083	0	113
11/30/2021 6:00	#7 - 9140 Collins Avenue	0.02	0	114
11/30/2021 6:00	#8 - 9156 Collins Avenue	0.025	0	113
11/30/2021 6:00	#10 - Hillcrest: SE Corner	0.05	50	119
11/30/2021 8:23	#11 - Hillcrest: North Walkway - West	0.035	0	132
12/1/2021 6:00	#5 - Hillcrest: South	0.175	0	114
12/1/2021 6:00	#1 - Seaway - South Property Line	0.02	0	98
12/1/2021 6:00	#4 - Hillcrest: North Walkway - Center	0.03	0	113
12/1/2021 6:00	#11 - Hillcrest: North Walkway - West	0.035	0	113
12/1/2021 6:00	#6 - 9124 Collins Avenue	0.028	0	120
12/1/2021 6:00	#8 - 9156 Collins Avenue	0.015	0	116
12/1/2021 6:00	#10 - Hillcrest: SE Corner	0.13	38.5	130
12/1/2021 6:00	#9 - 9172 Collins Avenue	0.033	0	119
12/1/2021 6:00	#12 - Hillcrest: North Walkway - East	0.028	0	109
12/1/2021 6:00	#3 - Hillcrest: Courtyard	0.043	0	110
12/1/2021 6:00	#2 - Seaway - NW Corner - N	0.065	0	117
12/1/2021 6:00	#7 - 9140 Collins Avenue	0.018	0	117
12/1/2021 14:47	#4 - Hillcrest: North Walkway - Center	1.69	31.3	113
12/1/2021 14:48	#4 - Hillcrest: North Walkway - Center	0.08	0	106

VIBRATION MONITORING EVENTS - SURF CLUB RESIDENCES

6/29/2021 THROUGH 1/27/2023

Time	Location	Peak Particle Velocity (in./sec)	Frequency (Hz)	Acoustic (dBL)
12/2/2021 6:00	#5 - Hillcrest: South	0.08	0	114
12/2/2021 6:00	#4 - Hillcrest: North Walkway - Center	0.02	0	114
12/2/2021 6:00	#1 - Seaway - South Property Line	0.03	0	108
12/2/2021 6:00	#8 - 9156 Colins Avenue	0.04	0	117
12/2/2021 6:00	#10 - Hillcrest: SE Corner	0.03	20.8	122
12/2/2021 6:00	#2 - Seaway - NW Corner - N	0.048	0	112
12/2/2021 6:00	#7 - 9140 Collins Avenue	0.03	0	114
12/2/2021 6:00	#11 - Hillcrest: North Walkway - West	0.018	0	112
12/2/2021 6:00	#6 - 9124 Collins Avenue	0.02	0	119
12/2/2021 6:00	#9 - 9172 Collins Avenue	0.015	0	118
12/2/2021 6:00	#12 - Hillcrest: North Walkway - East	0.023	0	110
12/2/2021 6:00	#3 - Hillcrest: Courtyard	0.025	0	109
12/3/2021 6:00	#5 - Hillcrest: South	0.043	0	114
12/3/2021 6:00	#1 - Seaway - South Property Line	0.023	0	107
12/3/2021 6:00	#4 - Hillcrest: North Walkway - Center	0.02	0	111
12/3/2021 6:00	#10 - Hillcrest: SE Corner	0.02	45.5	128
12/3/2021 6:00	#12 - Hillcrest: North Walkway - East	0.018	0	107
12/3/2021 6:00	#3 - Hillcrest: Courtyard	0.018	0	109
12/3/2021 6:00	#6 - 9124 Collins Avenue	0.048	0	110
12/3/2021 6:00	#8 - 9156 Colins Avenue	0.035	0	116
12/3/2021 6:00	#2 - Seaway - NW Corner - N	0.095	0	117
12/3/2021 6:00	#7 - 9140 Collins Avenue	0.045	0	113
12/3/2021 6:00	#9 - 9172 Collins Avenue	0.02	0	117
12/3/2021 6:01	#11 - Hillcrest: North Walkway - West	0.013	0	113
12/4/2021 6:00	#4 - Hillcrest: North Walkway - Center	0.01	0	111
12/4/2021 6:00	#5 - Hillcrest: South	0.008	0	110
12/4/2021 6:00	#1 - Seaway - South Property Line	0.018	0	106
12/4/2021 6:00	#6 - 9124 Collins Avenue	0.028	0	111
12/4/2021 6:00	#10 - Hillcrest: SE Corner	0.01	100	119
12/4/2021 6:00	#3 - Hillcrest: Courtyard	0.008	0	110
12/4/2021 6:00	#2 - Seaway - NW Corner - N	0.023	0	118
12/4/2021 6:00	#11 - Hillcrest: North Walkway - West	0.008	0	111
12/4/2021 6:00	#9 - 9172 Collins Avenue	0.01	0	119
12/4/2021 6:00	#12 - Hillcrest: North Walkway - East	0.008	0	110
12/4/2021 6:00	#7 - 9140 Collins Avenue	0.023	0	116
12/4/2021 6:00	#8 - 9156 Colins Avenue	0.028	0	114
12/5/2021 6:00	#12 - Hillcrest: North Walkway - East	0.008	0	114
12/5/2021 6:00	#5 - Hillcrest: South	0.008	0	103
12/5/2021 6:00	#4 - Hillcrest: North Walkway - Center	0.01	0	108
12/5/2021 6:00	#1 - Seaway - South Property Line	0.01	0	101

VIBRATION MONITORING EVENTS - SURF CLUB RESIDENCES

6/29/2021 THROUGH 1/27/2023

Time	Location	Peak Particle Velocity (in./sec)	Frequency (Hz)	Acoustic (dBL)
12/5/2021 6:00	#8 - 9156 Colins Avenue	0.013	0	113
12/5/2021 6:00	#10 - Hillcrest: SE Corner	0.01	125	111
12/5/2021 6:00	#6 - 9124 Collins Avenue	0.025	0	110
12/5/2021 6:00	#9 - 9172 Collins Avenue	0.01	0	115
12/5/2021 6:00	#7 - 9140 Collins Avenue	0.02	0	112
12/5/2021 6:01	#11 - Hillcrest: North Walkway - West	0.008	0	111
12/5/2021 6:01	#2 - Seaway - NW Corner - N	0.015	0	114
12/5/2021 6:01	#3 - Hillcrest: Courtyard	0.008	0	102
12/6/2021 6:00	#4 - Hillcrest: North Walkway - Center	0.02	0	112
12/6/2021 6:00	#5 - Hillcrest: South	0.045	0	117
12/6/2021 6:00	#1 - Seaway - South Property Line	0.023	0	107
12/6/2021 6:00	#6 - 9124 Collins Avenue	0.03	0	108
12/6/2021 6:00	#8 - 9156 Colins Avenue	0.025	0	117
12/6/2021 6:00	#9 - 9172 Collins Avenue	0.018	0	119
12/6/2021 6:00	#10 - Hillcrest: SE Corner	0.16	500	109
12/6/2021 6:00	#12 - Hillcrest: North Walkway - East	0.018	0	107
12/6/2021 6:00	#2 - Seaway - NW Corner - N	0.063	0	121
12/6/2021 6:00	#11 - Hillcrest: North Walkway - West	0.01	0	114
12/6/2021 6:00	#3 - Hillcrest: Courtyard	0.02	0	113
12/6/2021 6:00	#7 - 9140 Collins Avenue	0.025	0	116
12/7/2021 6:00	#5 - Hillcrest: South	0.078	0	120
12/7/2021 6:00	#2 - Seaway - NW Corner - N	0.078	0	114
12/7/2021 6:00	#1 - Seaway - South Property Line	0.035	0	109
12/7/2021 6:00	#4 - Hillcrest: North Walkway - Center	0.03	0	112
12/7/2021 6:00	#11 - Hillcrest: North Walkway - West	0.018	0	111
12/7/2021 6:00	#9 - 9172 Collins Avenue	0.028	0	116
12/7/2021 6:00	#10 - Hillcrest: SE Corner	0.04	83.3	108
12/7/2021 6:00	#3 - Hillcrest: Courtyard	0.028	0	105
12/7/2021 6:00	#7 - 9140 Collins Avenue	0.045	0	118
12/7/2021 6:00	#6 - 9124 Collins Avenue	0.038	0	112
12/7/2021 6:00	#8 - 9156 Colins Avenue	0.03	0	118
12/7/2021 6:00	#12 - Hillcrest: North Walkway - East	0.038	0	106
12/8/2021 6:00	#5 - Hillcrest: South	0.043	0	113
12/8/2021 6:00	#4 - Hillcrest: North Walkway - Center	0.02	0	111
12/8/2021 6:00	#2 - Seaway - NW Corner - N	0.225	0	114
12/8/2021 6:00	#1 - Seaway - South Property Line	0.028	0	106
12/8/2021 6:00	#11 - Hillcrest: North Walkway - West	0.01	0	112
12/8/2021 6:00	#8 - 9156 Colins Avenue	0.035	0	116
12/8/2021 6:00	#9 - 9172 Collins Avenue	0.02	0	119
12/8/2021 6:00	#12 - Hillcrest: North Walkway - East	0.02	0	110

VIBRATION MONITORING EVENTS - SURF CLUB RESIDENCES

6/29/2021 THROUGH 1/27/2023

Time	Location	Peak Particle Velocity (in./sec)	Frequency (Hz)	Acoustic (dBL)
12/8/2021 6:00	#3 - Hillcrest: Courtyard	0.015	0	108
12/8/2021 6:00	#6 - 9124 Collins Avenue	0.03	0	112
12/8/2021 6:00	#10 - Hillcrest: SE Corner	0.03	41.7	108
12/8/2021 6:00	#7 - 9140 Collins Avenue	0.038	0	118
12/9/2021 6:00	#4 - Hillcrest: North Walkway - Center	0.03	0	109
12/9/2021 6:00	#5 - Hillcrest: South	0.073	0	111
12/9/2021 6:00	#12 - Hillcrest: North Walkway - East	0.028	0	107
12/9/2021 6:00	#3 - Hillcrest: Courtyard	0.033	0	105
12/9/2021 6:00	#2 - Seaway - NW Corner - N	0.218	0	115
12/9/2021 6:00	#1 - Seaway - South Property Line	0.033	0	104
12/9/2021 6:00	#6 - 9124 Collins Avenue	0.04	0	109
12/9/2021 6:00	#8 - 9156 Collins Avenue	0.053	0	113
12/9/2021 6:00	#9 - 9172 Collins Avenue	0.035	0	112
12/9/2021 6:00	#10 - Hillcrest: SE Corner	0.03	29.4	109
12/9/2021 6:00	#7 - 9140 Collins Avenue	0.035	0	114
12/9/2021 6:00	#11 - Hillcrest: North Walkway - West	0.015	0	110
12/10/2021 6:00	#4 - Hillcrest: North Walkway - Center	0.02	0	114
12/10/2021 6:00	#5 - Hillcrest: South	0.025	0	110
12/10/2021 6:00	#1 - Seaway - South Property Line	0.015	0	96
12/10/2021 6:00	#6 - 9124 Collins Avenue	0.043	0	109
12/10/2021 6:00	#8 - 9156 Collins Avenue	0.035	0	118
12/10/2021 6:00	#9 - 9172 Collins Avenue	0.023	0	118
12/10/2021 6:00	#2 - Seaway - NW Corner - N	0.27	0	134
12/10/2021 6:00	#7 - 9140 Collins Avenue	0.03	0	114
12/10/2021 6:00	#12 - Hillcrest: North Walkway - East	0.013	0	107
12/10/2021 6:00	#10 - Hillcrest: SE Corner	0.02	22.7	118
12/10/2021 6:01	#11 - Hillcrest: North Walkway - West	0.025	0	126
12/10/2021 6:01	#3 - Hillcrest: Courtyard	0.035	0	106
12/11/2021 6:00	#4 - Hillcrest: North Walkway - Center	0.01	0	108
12/11/2021 6:00	#5 - Hillcrest: South	0.015	0	112
12/11/2021 6:00	#1 - Seaway - South Property Line	0.008	0	99
12/11/2021 6:00	#9 - 9172 Collins Avenue	0.01	0	121
12/11/2021 6:00	#10 - Hillcrest: SE Corner	0.01	100	110
12/11/2021 6:00	#3 - Hillcrest: Courtyard	0.01	0	112
12/11/2021 6:00	#2 - Seaway - NW Corner - N	0.023	0	114
12/11/2021 6:00	#7 - 9140 Collins Avenue	0.023	0	115
12/11/2021 6:00	#11 - Hillcrest: North Walkway - West	0.008	0	110
12/11/2021 6:00	#6 - 9124 Collins Avenue	0.023	0	116
12/11/2021 6:00	#8 - 9156 Collins Avenue	0.013	0	118
12/11/2021 6:00	#12 - Hillcrest: North Walkway - East	0.008	0	106

VIBRATION MONITORING EVENTS - SURF CLUB RESIDENCES

6/29/2021 THROUGH 1/27/2023

Time	Location	Peak Particle Velocity (in./sec)	Frequency (Hz)	Acoustic (dBL)
12/12/2021 6:00	#1 - Seaway - South Property Line	0.01	0	108
12/12/2021 6:00	#4 - Hillcrest: North Walkway - Center	0.01	0	109
12/12/2021 6:00	#5 - Hillcrest: South	0.023	0	100
12/12/2021 6:00	#10 - Hillcrest: SE Corner	0.01	250	111
12/12/2021 6:00	#6 - 9124 Collins Avenue	0.025	0	109
12/12/2021 6:00	#8 - 9156 Collins Avenue	0.01	0	118
12/12/2021 6:00	#12 - Hillcrest: North Walkway - East	0.008	0	114
12/12/2021 6:00	#3 - Hillcrest: Courtyard	0.008	0	112
12/12/2021 6:00	#2 - Seaway - NW Corner - N	0.013	0	122
12/12/2021 6:00	#11 - Hillcrest: North Walkway - West	0.008	0	119
12/12/2021 6:00	#9 - 9172 Collins Avenue	0.01	0	118
12/12/2021 6:00	#7 - 9140 Collins Avenue	0.02	0	115
12/13/2021 6:00	#8 - 9156 Collins Avenue	0.06	0	113
12/13/2021 6:00	#12 - Hillcrest: North Walkway - East	0.025	0	116
12/13/2021 6:00	#5 - Hillcrest: South	0.068	0	113
12/13/2021 6:00	#1 - Seaway - South Property Line	0.023	0	111
12/13/2021 6:00	#4 - Hillcrest: North Walkway - Center	0.04	0	108
12/13/2021 6:00	#6 - 9124 Collins Avenue	0.035	0	116
12/13/2021 6:00	#9 - 9172 Collins Avenue	0.035	0	118
12/13/2021 6:00	#10 - Hillcrest: SE Corner	0.05	45.5	124
12/13/2021 6:00	#3 - Hillcrest: Courtyard	0.053	0	115
12/13/2021 6:00	#7 - 9140 Collins Avenue	0.13	0	123
12/13/2021 6:00	#11 - Hillcrest: North Walkway - West	0.025	0	110
12/13/2021 6:00	#2 - Seaway - NW Corner - N	0.133	0	118
12/14/2021 6:00	#5 - Hillcrest: South	0.035	0	113
12/14/2021 6:00	#4 - Hillcrest: North Walkway - Center	0.02	0	111
12/14/2021 6:00	#10 - Hillcrest: SE Corner	0.04	71.4	113
12/14/2021 6:00	#12 - Hillcrest: North Walkway - East	0.028	0	119
12/14/2021 6:00	#3 - Hillcrest: Courtyard	0.018	0	118
12/14/2021 6:00	#1 - Seaway - South Property Line	0.033	0	110
12/14/2021 6:00	#7 - 9140 Collins Avenue	0.03	0	119
12/14/2021 6:00	#11 - Hillcrest: North Walkway - West	0.015	0	113
12/14/2021 6:00	#6 - 9124 Collins Avenue	0.03	0	117
12/14/2021 6:00	#8 - 9156 Collins Avenue	0.035	0	115
12/14/2021 6:00	#9 - 9172 Collins Avenue	0.03	0	118
12/14/2021 6:00	#2 - Seaway - NW Corner - N	0.115	0	116
12/15/2021 6:00	#4 - Hillcrest: North Walkway - Center	0.01	0	112
12/15/2021 6:00	#1 - Seaway - South Property Line	0.015	0	111
12/15/2021 6:00	#5 - Hillcrest: South	0.093	0	121
12/15/2021 6:00	#6 - 9124 Collins Avenue	0.023	0	125

VIBRATION MONITORING EVENTS - SURF CLUB RESIDENCES

6/29/2021 THROUGH 1/27/2023

Time	Location	Peak Particle Velocity (in./sec)	Frequency (Hz)	Acoustic (dBL)
12/15/2021 6:00	#8 - 9156 Collins Avenue	0.02	0	121
12/15/2021 6:00	#10 - Hillcrest: SE Corner	0.03	125	132
12/15/2021 6:00	#3 - Hillcrest: Courtyard	0.025	0	120
12/15/2021 6:00	#2 - Seaway - NW Corner - N	0.038	0	114
12/15/2021 6:00	#11 - Hillcrest: North Walkway - West	0.013	0	116
12/15/2021 6:00	#9 - 9172 Collins Avenue	0.015	0	128
12/15/2021 6:00	#12 - Hillcrest: North Walkway - East	0.01	0	124
12/15/2021 6:00	#7 - 9140 Collins Avenue	0.023	0	127
12/16/2021 6:00	#3 - Hillcrest: Courtyard	0.013	0	122
12/16/2021 6:00	#11 - Hillcrest: North Walkway - West	0.01	0	111
12/16/2021 6:00	#6 - 9124 Collins Avenue	0.043	0	124
12/16/2021 6:00	#8 - 9156 Collins Avenue	0.028	0	123
12/16/2021 6:00	#10 - Hillcrest: SE Corner	0.06	31.3	119
12/16/2021 6:00	#12 - Hillcrest: North Walkway - East	0.01	0	120
12/16/2021 6:00	#2 - Seaway - NW Corner - N	0.068	0	113
12/16/2021 6:00	#1 - Seaway - South Property Line	0.015	0	107
12/16/2021 6:00	#9 - 9172 Collins Avenue	0.148	0	129
12/16/2021 6:00	#7 - 9140 Collins Avenue	0.03	0	129
12/16/2021 6:01	#4 - Hillcrest: North Walkway - Center	0.01	0	111
12/16/2021 6:01	#5 - Hillcrest: South	0.028	0	117
12/17/2021 6:00	#4 - Hillcrest: North Walkway - Center	0.02	0	107
12/17/2021 6:00	#5 - Hillcrest: South	0.188	0	119
12/17/2021 6:00	#1 - Seaway - South Property Line	0.028	0	96
12/17/2021 6:00	#3 - Hillcrest: Courtyard	0.025	0	118
12/17/2021 6:00	#2 - Seaway - NW Corner - N	0.123	0	110
12/17/2021 6:00	#6 - 9124 Collins Avenue	0.058	0	121
12/17/2021 6:00	#8 - 9156 Collins Avenue	0.053	0	119
12/17/2021 6:00	#9 - 9172 Collins Avenue	0.038	0	126
12/17/2021 6:00	#10 - Hillcrest: SE Corner	0.03	100	117
12/17/2021 6:01	#11 - Hillcrest: North Walkway - West	0.04	0	115
12/17/2021 8:36	#12 - Hillcrest: North Walkway - East	0.015	0	116
12/17/2021 8:40	#7 - 9140 Collins Avenue	0.018	0	115
12/17/2021 8:44	#7 - 9140 Collins Avenue	0.058	0	122
12/17/2021 18:03	#11 - Hillcrest: North Walkway - West	0.008	0	103
12/17/2021 18:03	#7 - 9140 Collins Avenue	0.008	0	119
12/17/2021 18:03	#10 - Hillcrest: SE Corner	0.01	100	106
12/17/2021 18:03	#12 - Hillcrest: North Walkway - East	0.008	0	118
12/17/2021 18:03	#3 - Hillcrest: Courtyard	0.008	0	113
12/17/2021 18:03	#8 - 9156 Collins Avenue	0.008	0	111
12/17/2021 18:03	#6 - 9124 Collins Avenue	0.013	0	119

VIBRATION MONITORING EVENTS - SURF CLUB RESIDENCES

6/29/2021 THROUGH 1/27/2023

Time	Location	Peak Particle Velocity (in./sec)	Frequency (Hz)	Acoustic (dBL)
12/17/2021 18:03	#9 - 9172 Collins Avenue	0.018	0	119
12/17/2021 18:15	#4 - Hillcrest: North Walkway - Center	0.01	0	99
12/17/2021 18:15	#2 - Seaway - NW Corner - N	0.008	0	105
12/17/2021 18:16	#5 - Hillcrest: South	0.008	0	97
12/17/2021 18:16	#1 - Seaway - South Property Line	0.008	0	93
12/18/2021 5:30	#5 - Hillcrest: South	0.008	0	114
12/18/2021 5:30	#11 - Hillcrest: North Walkway - West	0.008	0	115
12/18/2021 5:30	#10 - Hillcrest: SE Corner	0.01	166.7	131
12/18/2021 5:30	#4 - Hillcrest: North Walkway - Center	0.01	0	113
12/18/2021 5:30	#6 - 9124 Collins Avenue	0.023	0	118
12/18/2021 5:30	#8 - 9156 Collins Avenue	0.01	0	120
12/18/2021 5:30	#9 - 9172 Collins Avenue	0.01	0	126
12/18/2021 5:30	#3 - Hillcrest: Courtyard	0.008	0	117
12/18/2021 5:30	#2 - Seaway - NW Corner - N	0.018	0	111
12/18/2021 5:30	#1 - Seaway - South Property Line	0.01	0	104
12/18/2021 5:30	#7 - 9140 Collins Avenue	0.018	0	125
12/18/2021 5:30	#12 - Hillcrest: North Walkway - East	0.008	0	116
12/19/2021 5:30	#5 - Hillcrest: South	0.008	0	118
12/19/2021 5:30	#1 - Seaway - South Property Line	0.02	0	109
12/19/2021 5:30	#4 - Hillcrest: North Walkway - Center	0.01	0	106
12/19/2021 5:30	#10 - Hillcrest: SE Corner	0.02	50	117
12/19/2021 5:30	#12 - Hillcrest: North Walkway - East	0.008	0	104
12/19/2021 5:30	#3 - Hillcrest: Courtyard	0.01	0	116
12/19/2021 5:30	#6 - 9124 Collins Avenue	0.025	0	107
12/19/2021 5:30	#8 - 9156 Collins Avenue	0.018	0	115
12/19/2021 5:30	#9 - 9172 Collins Avenue	0.013	0	116
12/19/2021 5:30	#2 - Seaway - NW Corner - N	0.015	0	122
12/19/2021 5:30	#7 - 9140 Collins Avenue	0.018	0	116
12/19/2021 5:30	#11 - Hillcrest: North Walkway - West	0.008	0	113
12/20/2021 5:30	#4 - Hillcrest: North Walkway - Center	0.02	0	111
12/20/2021 5:30	#5 - Hillcrest: South	0.253	0	112
12/20/2021 5:30	#1 - Seaway - South Property Line	0.01	0	106
12/20/2021 5:30	#11 - Hillcrest: North Walkway - West	0.015	0	111
12/20/2021 5:30	#6 - 9124 Collins Avenue	0.023	0	126
12/20/2021 5:30	#9 - 9172 Collins Avenue	0.023	0	112
12/20/2021 5:30	#3 - Hillcrest: Courtyard	0.01	0	110
12/20/2021 5:30	#2 - Seaway - NW Corner - N	0.048	0	110
12/20/2021 5:30	#7 - 9140 Collins Avenue	0.02	0	113
12/20/2021 5:30	#10 - Hillcrest: SE Corner	0.02	62.5	127
12/20/2021 5:30	#12 - Hillcrest: North Walkway - East	0.008	0	108

VIBRATION MONITORING EVENTS - SURF CLUB RESIDENCES

6/29/2021 THROUGH 1/27/2023

Time	Location	Peak Particle Velocity (in./sec)	Frequency (Hz)	Acoustic (dBL)
12/20/2021 5:30	#8 - 9156 Collins Avenue	0.028	0	110
12/21/2021 5:30	#5 - Hillcrest: South	0.1	0	121
12/21/2021 5:30	#4 - Hillcrest: North Walkway - Center	0.01	0	113
12/21/2021 5:30	#11 - Hillcrest: North Walkway - West	0.013	0	114
12/21/2021 5:30	#6 - 9124 Collins Avenue	0.023	0	109
12/21/2021 5:30	#8 - 9156 Collins Avenue	0.065	0	114
12/21/2021 5:30	#9 - 9172 Collins Avenue	0.013	0	120
12/21/2021 5:30	#10 - Hillcrest: SE Corner	0.02	83.3	109
12/21/2021 5:30	#12 - Hillcrest: North Walkway - East	0.008	0	109
12/21/2021 5:30	#3 - Hillcrest: Courtyard	0.008	0	114
12/21/2021 5:30	#2 - Seaway - NW Corner - N	0.125	0	127
12/21/2021 5:30	#7 - 9140 Collins Avenue	0.025	0	116
12/21/2021 5:31	#1 - Seaway - South Property Line	0.008	0	124
12/22/2021 5:30	#4 - Hillcrest: North Walkway - Center	0.01	0	109
12/22/2021 5:30	#3 - Hillcrest: Courtyard	0.015	0	111
12/22/2021 5:30	#5 - Hillcrest: South	0.063	0	113
12/22/2021 5:30	#10 - Hillcrest: SE Corner	0.02	38.5	112
12/22/2021 5:30	#1 - Seaway - South Property Line	0.01	0	116
12/22/2021 5:30	#7 - 9140 Collins Avenue	0.018	0	117
12/22/2021 5:30	#6 - 9124 Collins Avenue	0.025	0	112
12/22/2021 5:30	#8 - 9156 Collins Avenue	0.023	0	112
12/22/2021 5:30	#12 - Hillcrest: North Walkway - East	0.01	0	106
12/22/2021 5:30	#2 - Seaway - NW Corner - N	0.23	0	132
12/22/2021 5:30	#11 - Hillcrest: North Walkway - West	0.01	0	113
12/22/2021 5:30	#9 - 9172 Collins Avenue	0.013	0	112
12/23/2021 5:30	#4 - Hillcrest: North Walkway - Center	0.03	0	112
12/23/2021 5:30	#5 - Hillcrest: South	0.15	0	116
12/23/2021 5:30	#1 - Seaway - South Property Line	0.015	0	106
12/23/2021 5:30	#6 - 9124 Collins Avenue	0.03	0	107
12/23/2021 5:30	#8 - 9156 Collins Avenue	0.028	0	116
12/23/2021 5:30	#10 - Hillcrest: SE Corner	0.02	21.7	110
12/23/2021 5:30	#3 - Hillcrest: Courtyard	0.038	0	119
12/23/2021 5:30	#2 - Seaway - NW Corner - N	0.24	0	122
12/23/2021 5:30	#11 - Hillcrest: North Walkway - West	0.035	0	118
12/23/2021 5:30	#9 - 9172 Collins Avenue	0.025	0	113
12/23/2021 5:30	#12 - Hillcrest: North Walkway - East	0.018	0	107
12/23/2021 5:30	#7 - 9140 Collins Avenue	0.025	0	111
12/24/2021 5:30	#2 - Seaway - NW Corner - N	0.028	0	113
12/24/2021 5:30	#5 - Hillcrest: South	0.035	0	110
12/24/2021 5:30	#4 - Hillcrest: North Walkway - Center	0.01	0	109

VIBRATION MONITORING EVENTS - SURF CLUB RESIDENCES

6/29/2021 THROUGH 1/27/2023

Time	Location	Peak Particle Velocity (in./sec)	Frequency (Hz)	Acoustic (dBL)
12/24/2021 5:30	#6 - 9124 Collins Avenue	0.025	0	116
12/24/2021 5:30	#3 - Hillcrest: Courtyard	0.013	0	110
12/24/2021 5:30	#7 - 9140 Collins Avenue	0.018	0	119
12/24/2021 5:30	#8 - 9156 Collins Avenue	0.013	0	114
12/24/2021 5:30	#10 - Hillcrest: SE Corner	0.02	55.6	112
12/24/2021 5:30	#12 - Hillcrest: North Walkway - East	0.008	0	112
12/24/2021 5:30	#11 - Hillcrest: North Walkway - West	0.01	0	110
12/24/2021 5:30	#1 - Seaway - South Property Line	0.008	0	103
12/24/2021 5:30	#9 - 9172 Collins Avenue	0.018	0	117
12/25/2021 5:30	#5 - Hillcrest: South	0.008	0	111
12/25/2021 5:30	#4 - Hillcrest: North Walkway - Center	0.01	0	108
12/25/2021 5:30	#11 - Hillcrest: North Walkway - West	0.01	0	108
12/25/2021 5:30	#6 - 9124 Collins Avenue	0.025	0	111
12/25/2021 5:30	#8 - 9156 Collins Avenue	0.018	0	114
12/25/2021 5:30	#10 - Hillcrest: SE Corner	0.01	250	107
12/25/2021 5:30	#2 - Seaway - NW Corner - N	0.018	0	111
12/25/2021 5:30	#1 - Seaway - South Property Line	0.01	0	91
12/25/2021 5:30	#7 - 9140 Collins Avenue	0.023	0	116
12/25/2021 5:30	#9 - 9172 Collins Avenue	0.013	0	118
12/25/2021 5:30	#12 - Hillcrest: North Walkway - East	0.008	0	107
12/25/2021 5:30	#3 - Hillcrest: Courtyard	0.008	0	110
12/26/2021 5:30	#8 - 9156 Collins Avenue	0.013	0	115
12/26/2021 5:30	#5 - Hillcrest: South	0.018	0	102
12/26/2021 5:30	#4 - Hillcrest: North Walkway - Center	0.01	0	106
12/26/2021 5:30	#11 - Hillcrest: North Walkway - West	0.01	0	106
12/26/2021 5:30	#6 - 9124 Collins Avenue	0.028	0	106
12/26/2021 5:30	#9 - 9172 Collins Avenue	0.013	0	110
12/26/2021 5:30	#10 - Hillcrest: SE Corner	0.01	166.7	107
12/26/2021 5:30	#2 - Seaway - NW Corner - N	0.018	0	118
12/26/2021 5:30	#1 - Seaway - South Property Line	0.008	0	107
12/26/2021 5:30	#3 - Hillcrest: Courtyard	0.025	0	104
12/26/2021 5:30	#7 - 9140 Collins Avenue	0.015	0	112
12/26/2021 5:30	#12 - Hillcrest: North Walkway - East	0.008	0	107
12/27/2021 5:30	#4 - Hillcrest: North Walkway - Center	0.01	0	109
12/27/2021 5:30	#5 - Hillcrest: South	0.058	0	113
12/27/2021 5:30	#6 - 9124 Collins Avenue	0.023	0	108
12/27/2021 5:30	#9 - 9172 Collins Avenue	0.018	0	120
12/27/2021 5:30	#10 - Hillcrest: SE Corner	0.04	62.5	119
12/27/2021 5:30	#3 - Hillcrest: Courtyard	0.013	0	103
12/27/2021 5:30	#1 - Seaway - South Property Line	0.01	0	96

VIBRATION MONITORING EVENTS - SURF CLUB RESIDENCES

6/29/2021 THROUGH 1/27/2023

Time	Location	Peak Particle Velocity (in./sec)	Frequency (Hz)	Acoustic (dBL)
12/27/2021 5:30	#8 - 9156 Colins Avenue	0.03	0	114
12/27/2021 5:30	#12 - Hillcrest: North Walkway - East	0.01	0	109
12/27/2021 5:30	#2 - Seaway - NW Corner - N	0.135	0	118
12/27/2021 5:30	#7 - 9140 Collins Avenue	0.023	0	114
12/27/2021 12:00	#11 - Hillcrest: North Walkway - West	N/T	N/T	N/A
12/28/2021 5:30	#4 - Hillcrest: North Walkway - Center	0.02	0	129
12/28/2021 5:30	#8 - 9156 Colins Avenue	0.03	0	121
12/28/2021 5:30	#9 - 9172 Collins Avenue	0.03	0	119
12/28/2021 5:30	#10 - Hillcrest: SE Corner	0.02	27.8	133
12/28/2021 5:30	#6 - 9124 Collins Avenue	0.025	0	110
12/28/2021 5:30	#12 - Hillcrest: North Walkway - East	0.013	0	109
12/28/2021 5:30	#7 - 9140 Collins Avenue	0.038	0	118
12/28/2021 5:31	#2 - Seaway - NW Corner - N	0.123	0	121
12/28/2021 5:31	#1 - Seaway - South Property Line	0.01	0	104
12/28/2021 5:31	#5 - Hillcrest: South	0.068	0	113
12/28/2021 5:31	#3 - Hillcrest: Courtyard	0.063	0	112
12/28/2021 12:00	#11 - Hillcrest: North Walkway - West	N/T	N/T	N/A
12/29/2021 5:30	#1 - Seaway - South Property Line	0.023	0	106
12/29/2021 5:30	#4 - Hillcrest: North Walkway - Center	0.03	0	121
12/29/2021 5:30	#5 - Hillcrest: South	0.068	0	115
12/29/2021 5:30	#8 - 9156 Colins Avenue	0.038	0	120
12/29/2021 5:30	#9 - 9172 Collins Avenue	0.055	0	126
12/29/2021 5:30	#10 - Hillcrest: SE Corner	0.04	50	119
12/29/2021 5:30	#12 - Hillcrest: North Walkway - East	0.018	0	108
12/29/2021 5:30	#2 - Seaway - NW Corner - N	0.105	0	125
12/29/2021 5:30	#7 - 9140 Collins Avenue	0.033	0	119
12/29/2021 5:30	#6 - 9124 Collins Avenue	0.033	0	111
12/29/2021 5:30	#3 - Hillcrest: Courtyard	0.053	0	119
12/29/2021 12:00	#11 - Hillcrest: North Walkway - West	N/T	N/T	N/A
12/30/2021 5:30	#7 - 9140 Collins Avenue	0.043	0	122
12/30/2021 5:30	#4 - Hillcrest: North Walkway - Center	0.02	0	108
12/30/2021 5:30	#2 - Seaway - NW Corner - N	0.108	0	129
12/30/2021 5:30	#1 - Seaway - South Property Line	0.015	0	112
12/30/2021 5:30	#6 - 9124 Collins Avenue	0.035	0	112
12/30/2021 5:30	#10 - Hillcrest: SE Corner	0.03	100	131
12/30/2021 5:30	#3 - Hillcrest: Courtyard	0.025	0	127
12/30/2021 5:30	#9 - 9172 Collins Avenue	0.023	0	112
12/30/2021 5:30	#12 - Hillcrest: North Walkway - East	0.018	0	109
12/30/2021 8:02	#8 - 9156 Colins Avenue	0.023	0	106
12/30/2021 12:00	#11 - Hillcrest: North Walkway - West	N/T	N/T	N/A

VIBRATION MONITORING EVENTS - SURF CLUB RESIDENCES

6/29/2021 THROUGH 1/27/2023

Time	Location	Peak Particle Velocity (in./sec)	Frequency (Hz)	Acoustic (dBL)
12/30/2021 15:48	#8 - 9156 Colins Avenue	0.01	0	118
12/30/2021 15:55	#5 - Hillcrest: South	0.008	0	103
12/30/2021 16:04	#5 - Hillcrest: South	0.018	0	110
12/30/2021 17:14	#3 - Hillcrest: Courtyard	0.008	0	100
12/31/2021 5:30	#4 - Hillcrest: North Walkway - Center	0.01	0	108
12/31/2021 5:30	#5 - Hillcrest: South	0.025	0	107
12/31/2021 5:30	#7 - 9140 Collins Avenue	0.018	0	114
12/31/2021 5:30	#10 - Hillcrest: SE Corner	0.01	166.7	119
12/31/2021 5:30	#2 - Seaway - NW Corner - N	0.018	0	111
12/31/2021 5:30	#1 - Seaway - South Property Line	0.008	0	96
12/31/2021 5:30	#6 - 9124 Collins Avenue	0.023	0	107
12/31/2021 5:30	#9 - 9172 Collins Avenue	0.013	0	111
12/31/2021 5:30	#12 - Hillcrest: North Walkway - East	0.008	0	107
12/31/2021 5:31	#3 - Hillcrest: Courtyard	0.008	0	104
12/31/2021 12:00	#11 - Hillcrest: North Walkway - West	N/T	N/T	N/A
12/31/2021 12:56	#8 - 9156 Colins Avenue	0.008	0	108
1/1/2022 5:30	#5 - Hillcrest: South	0.023	0	118
1/1/2022 5:30	#4 - Hillcrest: North Walkway - Center	0.01	0	107
1/1/2022 5:30	#6 - 9124 Collins Avenue	0.03	0	108
1/1/2022 5:30	#10 - Hillcrest: SE Corner	0.01	83.3	107
1/1/2022 5:30	#12 - Hillcrest: North Walkway - East	0.008	0	99
1/1/2022 5:30	#3 - Hillcrest: Courtyard	0.005	0	117
1/1/2022 5:30	#2 - Seaway - NW Corner - N	0.018	0	112
1/1/2022 5:30	#1 - Seaway - South Property Line	0.008	0	95
1/1/2022 5:30	#7 - 9140 Collins Avenue	0.02	0	112
1/1/2022 5:31	#9 - 9172 Collins Avenue	0.013	0	117
1/1/2022 7:56	#8 - 9156 Colins Avenue	0.01	0	110
1/1/2022 12:00	#11 - Hillcrest: North Walkway - West	N/T	N/T	N/A
1/1/2022 12:54	#8 - 9156 Colins Avenue	0.01	0	110
1/2/2022 5:30	#4 - Hillcrest: North Walkway - Center	0.01	0	110
1/2/2022 5:30	#6 - 9124 Collins Avenue	0.025	0	108
1/2/2022 5:30	#9 - 9172 Collins Avenue	0.013	0	119
1/2/2022 5:30	#12 - Hillcrest: North Walkway - East	0.008	0	108
1/2/2022 5:30	#2 - Seaway - NW Corner - N	0.025	0	115
1/2/2022 5:30	#1 - Seaway - South Property Line	0.008	0	93
1/2/2022 5:30	#7 - 9140 Collins Avenue	0.015	0	120
1/2/2022 5:30	#10 - Hillcrest: SE Corner	0.01	83.3	117
1/2/2022 5:31	#3 - Hillcrest: Courtyard	0.008	0	111
1/2/2022 8:06	#8 - 9156 Colins Avenue	0.01	0	111
1/2/2022 12:00	#5 - Hillcrest: South	N/T	N/T	N/A

VIBRATION MONITORING EVENTS - SURF CLUB RESIDENCES

6/29/2021 THROUGH 1/27/2023

Time	Location	Peak Particle Velocity (in./sec)	Frequency (Hz)	Acoustic (dBL)
1/2/2022 12:00	#11 - Hillcrest: North Walkway - West	N/T	N/T	N/A
1/2/2022 12:36	#8 - 9156 Colins Avenue	0.008	0	111
1/3/2022 5:30	#4 - Hillcrest: North Walkway - Center	0.02	0	109
1/3/2022 5:30	#6 - 9124 Collins Avenue	0.035	0	112
1/3/2022 5:30	#10 - Hillcrest: SE Corner	0.06	35.7	118
1/3/2022 5:30	#2 - Seaway - NW Corner - N	0.335	0	122
1/3/2022 5:30	#1 - Seaway - South Property Line	0.01	0	114
1/3/2022 5:30	#9 - 9172 Collins Avenue	0.023	0	118
1/3/2022 5:30	#3 - Hillcrest: Courtyard	0.033	0	115
1/3/2022 5:30	#7 - 9140 Collins Avenue	0.04	0	118
1/3/2022 5:30	#12 - Hillcrest: North Walkway - East	0.028	0	107
1/3/2022 7:58	#8 - 9156 Colins Avenue	0.015	0	106
1/3/2022 10:35	#2 - Seaway - NW Corner - N	0.52	62.5	105
1/3/2022 10:36	#2 - Seaway - NW Corner - N	0.323	0	115
1/3/2022 15:10	#8 - 9156 Colins Avenue	0.025	0	111
1/3/2022 15:26	#5 - Hillcrest: South	0.01	0	110
1/3/2022 15:30	#5 - Hillcrest: South	0.145	0	114
1/3/2022 15:37	#11 - Hillcrest: North Walkway - West	0.018	0	109
1/4/2022 5:30	#5 - Hillcrest: South	0.06	0	120
1/4/2022 5:30	#12 - Hillcrest: North Walkway - East	0.013	0	119
1/4/2022 5:30	#1 - Seaway - South Property Line	0.015	0	114
1/4/2022 5:30	#4 - Hillcrest: North Walkway - Center	0.02	0	108
1/4/2022 5:30	#6 - 9124 Collins Avenue	0.028	0	117
1/4/2022 5:30	#10 - Hillcrest: SE Corner	0.02	23.8	113
1/4/2022 5:30	#3 - Hillcrest: Courtyard	0.02	0	118
1/4/2022 5:30	#2 - Seaway - NW Corner - N	0.125	0	122
1/4/2022 5:30	#7 - 9140 Collins Avenue	0.028	0	121
1/4/2022 5:30	#11 - Hillcrest: North Walkway - West	0.015	0	118
1/4/2022 5:30	#8 - 9156 Colins Avenue	0.038	0	114
1/4/2022 5:30	#9 - 9172 Collins Avenue	0.04	0	121
1/5/2022 5:30	#4 - Hillcrest: North Walkway - Center	0.02	0	110
1/5/2022 5:30	#5 - Hillcrest: South	0.03	0	116
1/5/2022 5:30	#6 - 9124 Collins Avenue	0.028	0	113
1/5/2022 5:30	#10 - Hillcrest: SE Corner	0.02	83.3	109
1/5/2022 5:30	#3 - Hillcrest: Courtyard	0.015	0	111
1/5/2022 5:30	#1 - Seaway - South Property Line	0.025	0	107
1/5/2022 5:30	#7 - 9140 Collins Avenue	0.033	0	117
1/5/2022 5:30	#11 - Hillcrest: North Walkway - West	0.013	0	111
1/5/2022 5:30	#8 - 9156 Colins Avenue	0.03	0	119
1/5/2022 5:30	#9 - 9172 Collins Avenue	0.028	0	121

VIBRATION MONITORING EVENTS - SURF CLUB RESIDENCES

6/29/2021 THROUGH 1/27/2023

Time	Location	Peak Particle Velocity (in./sec)	Frequency (Hz)	Acoustic (dBL)
1/5/2022 5:30	#12 - Hillcrest: North Walkway - East	0.018	0	110
1/5/2022 5:30	#2 - Seaway - NW Corner - N	0.215	0	127
1/6/2022 5:30	#1 - Seaway - South Property Line	0.033	0	109
1/6/2022 5:30	#4 - Hillcrest: North Walkway - Center	0.04	0	109
1/6/2022 5:30	#5 - Hillcrest: South	0.033	0	117
1/6/2022 5:30	#6 - 9124 Collins Avenue	0.09	0	113
1/6/2022 5:30	#10 - Hillcrest: SE Corner	0.02	71.4	113
1/6/2022 5:30	#12 - Hillcrest: North Walkway - East	0.02	0	108
1/6/2022 5:30	#3 - Hillcrest: Courtyard	0.02	0	102
1/6/2022 5:30	#11 - Hillcrest: North Walkway - West	0.013	0	113
1/6/2022 5:30	#8 - 9156 Collins Avenue	0.06	0	116
1/6/2022 5:30	#9 - 9172 Collins Avenue	0.03	0	117
1/6/2022 5:30	#2 - Seaway - NW Corner - N	0.083	0	124
1/6/2022 5:30	#7 - 9140 Collins Avenue	0.1	0	119
1/7/2022 5:30	#4 - Hillcrest: North Walkway - Center	0.11	0	109
1/7/2022 5:30	#2 - Seaway - NW Corner - N	0.258	0	130
1/7/2022 5:30	#5 - Hillcrest: South	0.04	0	115
1/7/2022 5:30	#6 - 9124 Collins Avenue	0.05	0	111
1/7/2022 5:30	#10 - Hillcrest: SE Corner	0.02	14.7	108
1/7/2022 5:30	#1 - Seaway - South Property Line	0.028	0	107
1/7/2022 5:30	#11 - Hillcrest: North Walkway - West	0.038	0	113
1/7/2022 5:30	#8 - 9156 Collins Avenue	0.033	0	112
1/7/2022 5:30	#9 - 9172 Collins Avenue	0.043	0	112
1/7/2022 5:30	#12 - Hillcrest: North Walkway - East	0.023	0	113
1/7/2022 5:30	#3 - Hillcrest: Courtyard	0.015	0	106
1/7/2022 10:06	#7 - 9140 Collins Avenue	0.008	0	92
1/7/2022 10:10	#7 - 9140 Collins Avenue	0.063	0	110
1/8/2022 5:30	#5 - Hillcrest: South	0.008	0	106
1/8/2022 5:30	#1 - Seaway - South Property Line	0.008	0	119
1/8/2022 5:30	#4 - Hillcrest: North Walkway - Center	0.01	0	110
1/8/2022 5:30	#6 - 9124 Collins Avenue	0.023	0	128
1/8/2022 5:30	#8 - 9156 Collins Avenue	0.023	0	122
1/8/2022 5:30	#9 - 9172 Collins Avenue	0.015	0	129
1/8/2022 5:30	#10 - Hillcrest: SE Corner	0.01	83.3	114
1/8/2022 5:30	#2 - Seaway - NW Corner - N	0.028	0	114
1/8/2022 5:30	#11 - Hillcrest: North Walkway - West	0.01	0	111
1/8/2022 5:30	#7 - 9140 Collins Avenue	0.018	0	128
1/8/2022 5:30	#3 - Hillcrest: Courtyard	0.01	0	124
1/8/2022 12:00	#12 - Hillcrest: North Walkway - East	0.008	0	124
1/9/2022 5:30	#7 - 9140 Collins Avenue	0.025	0	129

VIBRATION MONITORING EVENTS - SURF CLUB RESIDENCES

6/29/2021 THROUGH 1/27/2023

Time	Location	Peak Particle Velocity (in./sec)	Frequency (Hz)	Acoustic (dBL)
1/9/2022 5:30	#5 - Hillcrest: South	0.008	0	119
1/9/2022 5:30	#1 - Seaway - South Property Line	0.008	0	108
1/9/2022 5:30	#4 - Hillcrest: North Walkway - Center	0.01	0	109
1/9/2022 5:30	#6 - 9124 Collins Avenue	0.023	0	131
1/9/2022 5:30	#10 - Hillcrest: SE Corner	0.02	100	117
1/9/2022 5:30	#3 - Hillcrest: Courtyard	0.008	0	128
1/9/2022 5:30	#11 - Hillcrest: North Walkway - West	0.01	0	114
1/9/2022 5:30	#8 - 9156 Colins Avenue	0.015	0	124
1/9/2022 5:30	#9 - 9172 Collins Avenue	0.013	0	131
1/9/2022 5:30	#2 - Seaway - NW Corner - N	0.018	0	119
1/9/2022 12:00	#12 - Hillcrest: North Walkway - East	0.008	0	127
1/10/2022 5:30	#4 - Hillcrest: North Walkway - Center	0.02	0	115
1/10/2022 5:30	#1 - Seaway - South Property Line	0.015	0	107
1/10/2022 5:30	#5 - Hillcrest: South	0.05	0	114
1/10/2022 5:30	#6 - 9124 Collins Avenue	0.028	0	109
1/10/2022 5:30	#8 - 9156 Colins Avenue	0.03	0	114
1/10/2022 5:30	#3 - Hillcrest: Courtyard	0.023	0	106
1/10/2022 5:30	#11 - Hillcrest: North Walkway - West	0.02	0	120
1/10/2022 5:30	#10 - Hillcrest: SE Corner	0.14	31.3	110
1/10/2022 5:30	#2 - Seaway - NW Corner - N	0.095	0	118
1/10/2022 5:30	#7 - 9140 Collins Avenue	0.02	0	111
1/10/2022 5:31	#9 - 9172 Collins Avenue	0.025	0	119
1/10/2022 12:00	#12 - Hillcrest: North Walkway - East	0.02	0	108
1/11/2022 5:30	#2 - Seaway - NW Corner - N	0.14	0	140
1/11/2022 5:30	#1 - Seaway - South Property Line	0.138	0	106
1/11/2022 5:30	#4 - Hillcrest: North Walkway - Center	0.01	0	108
1/11/2022 5:30	#5 - Hillcrest: South	0.05	0	117
1/11/2022 5:30	#9 - 9172 Collins Avenue	0.028	0	126
1/11/2022 5:30	#10 - Hillcrest: SE Corner	0.03	100	117
1/11/2022 5:30	#3 - Hillcrest: Courtyard	0.013	0	126
1/11/2022 5:30	#7 - 9140 Collins Avenue	0.023	0	125
1/11/2022 5:30	#11 - Hillcrest: North Walkway - West	0.023	0	111
1/11/2022 5:30	#6 - 9124 Collins Avenue	0.025	0	124
1/11/2022 5:30	#8 - 9156 Colins Avenue	0.02	0	119
1/11/2022 7:22	#1 - Seaway - South Property Line	0.498	71.4	107
1/11/2022 7:23	#1 - Seaway - South Property Line	0.015	0	121
1/11/2022 12:00	#12 - Hillcrest: North Walkway - East	0.008	0	124
1/12/2022 5:30	#4 - Hillcrest: North Walkway - Center	0.01	0	111
1/12/2022 5:30	#1 - Seaway - South Property Line	0.025	0	120
1/12/2022 5:30	#11 - Hillcrest: North Walkway - West	0.013	0	108

VIBRATION MONITORING EVENTS - SURF CLUB RESIDENCES

6/29/2021 THROUGH 1/27/2023

Time	Location	Peak Particle Velocity (in./sec)	Frequency (Hz)	Acoustic (dBL)
1/12/2022 5:30	#6 - 9124 Collins Avenue	0.05	0	125
1/12/2022 5:30	#3 - Hillcrest: Courtyard	0.013	0	128
1/12/2022 5:30	#2 - Seaway - NW Corner - N	0.105	0	136
1/12/2022 5:30	#7 - 9140 Collins Avenue	0.053	0	127
1/12/2022 5:30	#8 - 9156 Collins Avenue	0.05	0	123
1/12/2022 5:30	#9 - 9172 Collins Avenue	0.025	0	131
1/12/2022 5:30	#10 - Hillcrest: SE Corner	0.04	62.5	121
1/12/2022 5:31	#5 - Hillcrest: South	0.035	0	118
1/12/2022 12:00	#12 - Hillcrest: North Walkway - East	0.008	0	125
1/13/2022 5:30	#5 - Hillcrest: South	0.105	0	112
1/13/2022 5:30	#1 - Seaway - South Property Line	0.045	0	106
1/13/2022 5:30	#4 - Hillcrest: North Walkway - Center	0.01	0	111
1/13/2022 5:30	#10 - Hillcrest: SE Corner	0.03	50	110
1/13/2022 5:30	#7 - 9140 Collins Avenue	0.03	0	116
1/13/2022 5:30	#11 - Hillcrest: North Walkway - West	0.038	0	111
1/13/2022 5:30	#6 - 9124 Collins Avenue	0.028	0	106
1/13/2022 5:30	#9 - 9172 Collins Avenue	0.018	0	113
1/13/2022 5:30	#2 - Seaway - NW Corner - N	0.108	0	124
1/13/2022 5:30	#8 - 9156 Collins Avenue	0.028	0	116
1/13/2022 5:31	#3 - Hillcrest: Courtyard	0.01	0	108
1/13/2022 12:00	#12 - Hillcrest: North Walkway - East	N/T	N/T	N/A
1/14/2022 5:30	#5 - Hillcrest: South	0.048	0	113
1/14/2022 5:30	#1 - Seaway - South Property Line	0.045	0	113
1/14/2022 5:30	#4 - Hillcrest: North Walkway - Center	0.01	0	108
1/14/2022 5:30	#6 - 9124 Collins Avenue	0.028	0	109
1/14/2022 5:30	#2 - Seaway - NW Corner - N	0.158	0	124
1/14/2022 5:30	#11 - Hillcrest: North Walkway - West	0.013	0	111
1/14/2022 5:30	#8 - 9156 Collins Avenue	0.033	0	112
1/14/2022 5:30	#10 - Hillcrest: SE Corner	0.05	83.3	119
1/14/2022 5:30	#7 - 9140 Collins Avenue	0.04	0	118
1/14/2022 5:30	#9 - 9172 Collins Avenue	0.015	0	115
1/14/2022 5:30	#3 - Hillcrest: Courtyard	0.028	0	112
1/14/2022 7:06	#12 - Hillcrest: North Walkway - East	0.018	0	112
1/15/2022 5:30	#5 - Hillcrest: South	0.008	0	106
1/15/2022 5:30	#2 - Seaway - NW Corner - N	0.03	0	113
1/15/2022 5:30	#4 - Hillcrest: North Walkway - Center	0.01	0	108
1/15/2022 5:30	#3 - Hillcrest: Courtyard	0.015	0	125
1/15/2022 5:30	#1 - Seaway - South Property Line	0.01	0	98
1/15/2022 5:30	#6 - 9124 Collins Avenue	0.028	0	106
1/15/2022 5:30	#9 - 9172 Collins Avenue	0.013	0	110

VIBRATION MONITORING EVENTS - SURF CLUB RESIDENCES

6/29/2021 THROUGH 1/27/2023

Time	Location	Peak Particle Velocity (in./sec)	Frequency (Hz)	Acoustic (dBL)
1/15/2022 5:30	#7 - 9140 Collins Avenue	0.018	0	114
1/15/2022 5:30	#8 - 9156 Collins Avenue	0.013	0	112
1/15/2022 5:30	#10 - Hillcrest: SE Corner	0.01	250	117
1/15/2022 5:30	#12 - Hillcrest: North Walkway - East	0.008	0	103
1/15/2022 5:30	#11 - Hillcrest: North Walkway - West	0.01	0	109
1/16/2022 5:30	#4 - Hillcrest: North Walkway - Center	0.01	0	116
1/16/2022 5:30	#5 - Hillcrest: South	0.008	0	120
1/16/2022 5:30	#1 - Seaway - South Property Line	0.01	0	128
1/16/2022 5:30	#6 - 9124 Collins Avenue	0.02	0	119
1/16/2022 5:30	#10 - Hillcrest: SE Corner	0.02	71.4	117
1/16/2022 5:30	#3 - Hillcrest: Courtyard	0.008	0	122
1/16/2022 5:30	#11 - Hillcrest: North Walkway - West	0.01	0	118
1/16/2022 5:30	#8 - 9156 Collins Avenue	0.01	0	117
1/16/2022 5:30	#9 - 9172 Collins Avenue	0.013	0	124
1/16/2022 5:30	#2 - Seaway - NW Corner - N	0.013	0	123
1/16/2022 5:30	#7 - 9140 Collins Avenue	0.015	0	124
1/16/2022 5:31	#12 - Hillcrest: North Walkway - East	0.008	0	113
1/17/2022 5:30	#1 - Seaway - South Property Line	0.028	0	125
1/17/2022 5:30	#4 - Hillcrest: North Walkway - Center	0.03	0	112
1/17/2022 5:30	#5 - Hillcrest: South	0.018	0	113
1/17/2022 5:30	#6 - 9124 Collins Avenue	0.025	0	113
1/17/2022 5:30	#8 - 9156 Collins Avenue	0.03	0	114
1/17/2022 5:30	#9 - 9172 Collins Avenue	0.04	0	113
1/17/2022 5:30	#3 - Hillcrest: Courtyard	0.015	0	120
1/17/2022 5:30	#2 - Seaway - NW Corner - N	0.043	0	118
1/17/2022 5:30	#7 - 9140 Collins Avenue	0.025	0	124
1/17/2022 5:30	#11 - Hillcrest: North Walkway - West	0.02	0	123
1/17/2022 5:30	#10 - Hillcrest: SE Corner	0.02	83.3	117
1/17/2022 5:30	#12 - Hillcrest: North Walkway - East	0.008	0	111
1/18/2022 5:30	#4 - Hillcrest: North Walkway - Center	0.02	0	110
1/18/2022 5:30	#11 - Hillcrest: North Walkway - West	0.018	0	114
1/18/2022 5:30	#6 - 9124 Collins Avenue	0.043	0	108
1/18/2022 5:30	#8 - 9156 Collins Avenue	0.043	0	115
1/18/2022 5:30	#10 - Hillcrest: SE Corner	0.02	55.6	115
1/18/2022 5:30	#3 - Hillcrest: Courtyard	0.025	0	108
1/18/2022 5:30	#2 - Seaway - NW Corner - N	0.14	0	118
1/18/2022 5:30	#1 - Seaway - South Property Line	0.033	0	110
1/18/2022 5:30	#12 - Hillcrest: North Walkway - East	0.01	0	108
1/18/2022 5:30	#7 - 9140 Collins Avenue	0.045	0	112
1/18/2022 5:31	#9 - 9172 Collins Avenue	0.03	0	113

VIBRATION MONITORING EVENTS - SURF CLUB RESIDENCES

6/29/2021 THROUGH 1/27/2023

Time	Location	Peak Particle Velocity (in./sec)	Frequency (Hz)	Acoustic (dBL)
1/18/2022 12:00	#5 - Hillcrest: South	N/T	N/T	N/A
1/19/2022 5:30	#1 - Seaway - South Property Line	0.02	0	101
1/19/2022 5:30	#4 - Hillcrest: North Walkway - Center	0.02	0	115
1/19/2022 5:30	#6 - 9124 Collins Avenue	0.063	0	118
1/19/2022 5:30	#10 - Hillcrest: SE Corner	0.02	41.7	111
1/19/2022 5:30	#7 - 9140 Collins Avenue	0.058	0	116
1/19/2022 5:30	#9 - 9172 Collins Avenue	0.025	0	119
1/19/2022 5:30	#12 - Hillcrest: North Walkway - East	0.01	0	111
1/19/2022 5:30	#3 - Hillcrest: Courtyard	0.013	0	118
1/19/2022 5:30	#2 - Seaway - NW Corner - N	0.403	0	118
1/19/2022 5:30	#11 - Hillcrest: North Walkway - West	0.013	0	111
1/19/2022 5:30	#8 - 9156 Collins Avenue	0.065	0	117
1/19/2022 12:00	#5 - Hillcrest: South	N/T	N/T	N/A
1/19/2022 13:24	#2 - Seaway - NW Corner - N	0.498	83.3	105
1/19/2022 13:25	#2 - Seaway - NW Corner - N	0.215	0	118
1/20/2022 5:30	#2 - Seaway - NW Corner - N	0.385	0	124
1/20/2022 5:30	#4 - Hillcrest: North Walkway - Center	0.01	0	109
1/20/2022 5:30	#9 - 9172 Collins Avenue	0.015	0	122
1/20/2022 5:30	#10 - Hillcrest: SE Corner	0.04	62.5	110
1/20/2022 5:30	#3 - Hillcrest: Courtyard	0.013	0	114
1/20/2022 5:30	#1 - Seaway - South Property Line	0.018	0	93
1/20/2022 5:30	#11 - Hillcrest: North Walkway - West	0.048	0	115
1/20/2022 5:30	#6 - 9124 Collins Avenue	0.03	0	106
1/20/2022 5:30	#8 - 9156 Collins Avenue	0.023	0	113
1/20/2022 5:30	#12 - Hillcrest: North Walkway - East	0.008	0	108
1/20/2022 5:31	#7 - 9140 Collins Avenue	0.028	0	110
1/20/2022 12:00	#5 - Hillcrest: South	N/T	N/T	N/A
1/21/2022 5:30	#1 - Seaway - South Property Line	0.023	0	99
1/21/2022 5:30	#4 - Hillcrest: North Walkway - Center	0.01	0	109
1/21/2022 5:30	#6 - 9124 Collins Avenue	0.088	0	111
1/21/2022 5:30	#8 - 9156 Collins Avenue	0.063	0	115
1/21/2022 5:30	#10 - Hillcrest: SE Corner	0.04	41.7	112
1/21/2022 5:30	#12 - Hillcrest: North Walkway - East	0.01	0	107
1/21/2022 5:30	#2 - Seaway - NW Corner - N	0.29	0	118
1/21/2022 5:30	#3 - Hillcrest: Courtyard	0.015	0	108
1/21/2022 5:30	#7 - 9140 Collins Avenue	0.075	0	118
1/21/2022 5:30	#9 - 9172 Collins Avenue	0.033	0	118
1/21/2022 11:13	#5 - Hillcrest: South	0.008	0	94
1/21/2022 11:18	#11 - Hillcrest: North Walkway - West	0.008	0	100
1/21/2022 11:18	#5 - Hillcrest: South	0.05	0	110

VIBRATION MONITORING EVENTS - SURF CLUB RESIDENCES

6/29/2021 THROUGH 1/27/2023

Time	Location	Peak Particle Velocity (in./sec)	Frequency (Hz)	Acoustic (dBL)
1/21/2022 11:23	#11 - Hillcrest: North Walkway - West	0.013	0	116
1/22/2022 5:30	#4 - Hillcrest: North Walkway - Center	0.01	0	108
1/22/2022 5:30	#1 - Seaway - South Property Line	0.01	0	107
1/22/2022 5:30	#5 - Hillcrest: South	0.008	0	94
1/22/2022 5:30	#6 - 9124 Collins Avenue	0.025	0	106
1/22/2022 5:30	#10 - Hillcrest: SE Corner	0.01	250	107
1/22/2022 5:30	#7 - 9140 Collins Avenue	0.02	0	114
1/22/2022 5:30	#9 - 9172 Collins Avenue	0.013	0	110
1/22/2022 5:30	#12 - Hillcrest: North Walkway - East	0.008	0	107
1/22/2022 5:30	#3 - Hillcrest: Courtyard	0.008	0	116
1/22/2022 5:30	#2 - Seaway - NW Corner - N	0.015	0	112
1/22/2022 5:30	#8 - 9156 Collins Avenue	0.015	0	113
1/22/2022 5:30	#11 - Hillcrest: North Walkway - West	0.01	0	110
1/23/2022 5:30	#2 - Seaway - NW Corner - N	0.015	0	114
1/23/2022 5:30	#11 - Hillcrest: North Walkway - West	0.015	0	115
1/23/2022 5:30	#4 - Hillcrest: North Walkway - Center	0.01	0	108
1/23/2022 5:30	#10 - Hillcrest: SE Corner	0.01	166.7	107
1/23/2022 5:30	#1 - Seaway - South Property Line	0.01	0	116
1/23/2022 5:30	#5 - Hillcrest: South	0.008	0	106
1/23/2022 5:30	#9 - 9172 Collins Avenue	0.015	0	111
1/23/2022 5:30	#3 - Hillcrest: Courtyard	0.008	0	115
1/23/2022 5:30	#6 - 9124 Collins Avenue	0.023	0	117
1/23/2022 5:30	#8 - 9156 Collins Avenue	0.013	0	111
1/23/2022 5:30	#12 - Hillcrest: North Walkway - East	0.008	0	106
1/23/2022 5:30	#7 - 9140 Collins Avenue	0.015	0	119
1/24/2022 5:30	#4 - Hillcrest: North Walkway - Center	0.01	0	112
1/24/2022 5:30	#1 - Seaway - South Property Line	0.023	0	112
1/24/2022 5:30	#5 - Hillcrest: South	0.06	0	114
1/24/2022 5:30	#6 - 9124 Collins Avenue	0.08	0	116
1/24/2022 5:30	#8 - 9156 Collins Avenue	0.073	0	119
1/24/2022 5:30	#10 - Hillcrest: SE Corner	0.02	45.5	109
1/24/2022 5:30	#2 - Seaway - NW Corner - N	0.078	0	115
1/24/2022 5:30	#11 - Hillcrest: North Walkway - West	0.018	0	112
1/24/2022 5:30	#9 - 9172 Collins Avenue	0.033	0	117
1/24/2022 5:30	#12 - Hillcrest: North Walkway - East	0.01	0	106
1/24/2022 5:30	#3 - Hillcrest: Courtyard	0.018	0	111
1/24/2022 5:30	#7 - 9140 Collins Avenue	0.063	0	114
1/25/2022 5:30	#4 - Hillcrest: North Walkway - Center	0.01	0	109
1/25/2022 5:30	#3 - Hillcrest: Courtyard	0.01	0	118
1/25/2022 5:30	#1 - Seaway - South Property Line	0.013	0	110

VIBRATION MONITORING EVENTS - SURF CLUB RESIDENCES

6/29/2021 THROUGH 1/27/2023

Time	Location	Peak Particle Velocity (in./sec)	Frequency (Hz)	Acoustic (dBL)
1/25/2022 5:30	#10 - Hillcrest: SE Corner	0.04	50	124
1/25/2022 5:30	#2 - Seaway - NW Corner - N	0.108	0	118
1/25/2022 5:30	#7 - 9140 Collins Avenue	0.018	0	112
1/25/2022 5:30	#6 - 9124 Collins Avenue	0.035	0	131
1/25/2022 5:30	#9 - 9172 Collins Avenue	0.015	0	114
1/25/2022 5:30	#11 - Hillcrest: North Walkway - West	0.013	0	106
1/25/2022 5:31	#12 - Hillcrest: North Walkway - East	0.008	0	111
1/25/2022 12:24	#5 - Hillcrest: South	0.008	0	84
1/25/2022 12:28	#5 - Hillcrest: South	0.088	0	125
1/25/2022 13:04	#8 - 9156 Collins Avenue	0.008	0	92
1/25/2022 13:09	#8 - 9156 Collins Avenue	0.02	0	118
1/26/2022 5:30	#5 - Hillcrest: South	0.343	0	120
1/26/2022 5:30	#4 - Hillcrest: North Walkway - Center	0.01	0	116
1/26/2022 5:30	#6 - 9124 Collins Avenue	0.028	0	107
1/26/2022 5:30	#8 - 9156 Collins Avenue	0.025	0	112
1/26/2022 5:30	#10 - Hillcrest: SE Corner	0.12	50	109
1/26/2022 5:30	#12 - Hillcrest: North Walkway - East	0.008	0	111
1/26/2022 5:30	#2 - Seaway - NW Corner - N	0.083	0	121
1/26/2022 5:30	#1 - Seaway - South Property Line	0.015	0	123
1/26/2022 5:30	#9 - 9172 Collins Avenue	0.015	0	115
1/26/2022 5:30	#3 - Hillcrest: Courtyard	0.008	0	112
1/26/2022 5:30	#11 - Hillcrest: North Walkway - West	0.01	0	112
1/26/2022 5:31	#7 - 9140 Collins Avenue	0.033	0	113
1/27/2022 5:30	#8 - 9156 Collins Avenue	0.028	0	118
1/27/2022 5:30	#4 - Hillcrest: North Walkway - Center	0.01	0	113
1/27/2022 5:30	#5 - Hillcrest: South	0.11	0	125
1/27/2022 5:30	#10 - Hillcrest: SE Corner	0.03	125	110
1/27/2022 5:30	#12 - Hillcrest: North Walkway - East	0.01	0	114
1/27/2022 5:30	#2 - Seaway - NW Corner - N	0.313	0	134
1/27/2022 5:30	#1 - Seaway - South Property Line	0.01	0	108
1/27/2022 5:30	#11 - Hillcrest: North Walkway - West	0.01	0	113
1/27/2022 5:30	#6 - 9124 Collins Avenue	0.025	0	108
1/27/2022 5:30	#9 - 9172 Collins Avenue	0.018	0	112
1/27/2022 5:30	#3 - Hillcrest: Courtyard	0.013	0	112
1/27/2022 5:30	#7 - 9140 Collins Avenue	0.025	0	114
1/28/2022 5:30	#4 - Hillcrest: North Walkway - Center	0.02	0	108
1/28/2022 5:30	#2 - Seaway - NW Corner - N	0.12	0	116
1/28/2022 5:30	#5 - Hillcrest: South	0.078	0	120
1/28/2022 5:30	#11 - Hillcrest: North Walkway - West	0.073	0	116
1/28/2022 5:30	#6 - 9124 Collins Avenue	0.038	0	109

VIBRATION MONITORING EVENTS - SURF CLUB RESIDENCES

6/29/2021 THROUGH 1/27/2023

Time	Location	Peak Particle Velocity (in./sec)	Frequency (Hz)	Acoustic (dBL)
1/28/2022 5:30	#3 - Hillcrest: Courtyard	0.015	0	113
1/28/2022 5:30	#1 - Seaway - South Property Line	0.013	0	117
1/28/2022 5:30	#8 - 9156 Collins Avenue	0.045	0	112
1/28/2022 5:30	#9 - 9172 Collins Avenue	0.02	0	113
1/28/2022 5:30	#10 - Hillcrest: SE Corner	0.05	33.3	115
1/28/2022 5:30	#12 - Hillcrest: North Walkway - East	0.015	0	110
1/28/2022 5:30	#7 - 9140 Collins Avenue	0.045	0	116
1/29/2022 5:30	#4 - Hillcrest: North Walkway - Center	0.01	0	115
1/29/2022 5:30	#3 - Hillcrest: Courtyard	0.01	0	127
1/29/2022 5:30	#5 - Hillcrest: South	0.01	0	119
1/29/2022 5:30	#6 - 9124 Collins Avenue	0.025	0	129
1/29/2022 5:30	#10 - Hillcrest: SE Corner	0.02	500	118
1/29/2022 5:30	#12 - Hillcrest: North Walkway - East	0.008	0	109
1/29/2022 5:30	#2 - Seaway - NW Corner - N	0.02	0	127
1/29/2022 5:30	#1 - Seaway - South Property Line	0.018	0	126
1/29/2022 5:30	#7 - 9140 Collins Avenue	0.028	0	121
1/29/2022 5:30	#11 - Hillcrest: North Walkway - West	0.013	0	121
1/29/2022 5:30	#8 - 9156 Collins Avenue	0.018	0	120
1/29/2022 5:30	#9 - 9172 Collins Avenue	0.023	0	118
1/30/2022 5:30	#5 - Hillcrest: South	0.01	0	110
1/30/2022 5:30	#4 - Hillcrest: North Walkway - Center	0.01	0	108
1/30/2022 5:30	#6 - 9124 Collins Avenue	0.028	0	113
1/30/2022 5:30	#8 - 9156 Collins Avenue	0.025	0	111
1/30/2022 5:30	#12 - Hillcrest: North Walkway - East	0.008	0	103
1/30/2022 5:30	#3 - Hillcrest: Courtyard	0.013	0	115
1/30/2022 5:30	#1 - Seaway - South Property Line	0.01	0	115
1/30/2022 5:30	#11 - Hillcrest: North Walkway - West	0.013	0	109
1/30/2022 5:30	#10 - Hillcrest: SE Corner	0.02	500	107
1/30/2022 5:30	#2 - Seaway - NW Corner - N	0.015	0	119
1/30/2022 5:30	#7 - 9140 Collins Avenue	0.035	0	114
1/30/2022 5:31	#9 - 9172 Collins Avenue	0.028	0	110
1/31/2022 5:30	#4 - Hillcrest: North Walkway - Center	0.02	0	114
1/31/2022 5:30	#5 - Hillcrest: South	0.283	0	126
1/31/2022 5:30	#11 - Hillcrest: North Walkway - West	0.025	0	127
1/31/2022 5:30	#10 - Hillcrest: SE Corner	0.14	33.3	119
1/31/2022 5:30	#3 - Hillcrest: Courtyard	0.018	0	116
1/31/2022 5:30	#2 - Seaway - NW Corner - N	0.278	0	118
1/31/2022 5:30	#1 - Seaway - South Property Line	0.015	0	114
1/31/2022 5:30	#7 - 9140 Collins Avenue	0.033	0	120
1/31/2022 5:30	#6 - 9124 Collins Avenue	0.035	0	119

VIBRATION MONITORING EVENTS - SURF CLUB RESIDENCES

6/29/2021 THROUGH 1/27/2023

Time	Location	Peak Particle Velocity (in./sec)	Frequency (Hz)	Acoustic (dBL)
1/31/2022 5:30	#8 - 9156 Collins Avenue	0.045	0	116
1/31/2022 5:30	#9 - 9172 Collins Avenue	0.02	0	118
1/31/2022 5:30	#12 - Hillcrest: North Walkway - East	0.018	0	117
2/1/2022 5:30	#4 - Hillcrest: North Walkway - Center	0.06	0	116
2/1/2022 5:30	#5 - Hillcrest: South	0.41	0	122
2/1/2022 5:30	#10 - Hillcrest: SE Corner	0.03	62.5	119
2/1/2022 5:30	#1 - Seaway - South Property Line	0.023	0	111
2/1/2022 5:30	#6 - 9124 Collins Avenue	0.023	0	126
2/1/2022 5:30	#9 - 9172 Collins Avenue	0.015	0	128
2/1/2022 5:30	#12 - Hillcrest: North Walkway - East	0.008	0	124
2/1/2022 5:30	#2 - Seaway - NW Corner - N	0.355	0	111
2/1/2022 5:30	#11 - Hillcrest: North Walkway - West	0.013	0	113
2/1/2022 5:30	#8 - 9156 Collins Avenue	0.015	0	122
2/1/2022 12:00	#3 - Hillcrest: Courtyard	0.013	0	121
2/1/2022 12:00	#7 - 9140 Collins Avenue	0.023	0	128
2/2/2022 5:30	#4 - Hillcrest: North Walkway - Center	0.02	0	108
2/2/2022 5:30	#5 - Hillcrest: South	0.048	0	119
2/2/2022 5:30	#6 - 9124 Collins Avenue	0.025	0	123
2/2/2022 5:30	#10 - Hillcrest: SE Corner	0.03	55.6	116
2/2/2022 5:30	#12 - Hillcrest: North Walkway - East	0.008	0	119
2/2/2022 5:30	#2 - Seaway - NW Corner - N	0.285	0	111
2/2/2022 5:30	#11 - Hillcrest: North Walkway - West	0.02	0	123
2/2/2022 5:30	#9 - 9172 Collins Avenue	0.025	0	130
2/2/2022 5:30	#1 - Seaway - South Property Line	0.015	0	99
2/2/2022 5:30	#8 - 9156 Collins Avenue	0.02	0	122
2/2/2022 12:00	#3 - Hillcrest: Courtyard	0.025	0	130
2/2/2022 12:00	#7 - 9140 Collins Avenue	0.038	0	129
2/3/2022 5:30	#5 - Hillcrest: South	0.053	0	118
2/3/2022 5:30	#4 - Hillcrest: North Walkway - Center	0.01	0	110
2/3/2022 5:30	#11 - Hillcrest: North Walkway - West	0.023	0	125
2/3/2022 5:30	#8 - 9156 Collins Avenue	0.023	0	120
2/3/2022 5:30	#10 - Hillcrest: SE Corner	0.08	55.6	116
2/3/2022 5:30	#3 - Hillcrest: Courtyard	0.04	0	117
2/3/2022 5:30	#2 - Seaway - NW Corner - N	0.065	0	112
2/3/2022 5:30	#1 - Seaway - South Property Line	0.01	0	98
2/3/2022 5:30	#6 - 9124 Collins Avenue	0.03	0	119
2/3/2022 5:30	#9 - 9172 Collins Avenue	0.018	0	126
2/3/2022 5:30	#12 - Hillcrest: North Walkway - East	0.008	0	116
2/3/2022 13:28	#7 - 9140 Collins Avenue	0.018	0	120
2/4/2022 5:30	#4 - Hillcrest: North Walkway - Center	0.01	0	112

VIBRATION MONITORING EVENTS - SURF CLUB RESIDENCES

6/29/2021 THROUGH 1/27/2023

Time	Location	Peak Particle Velocity (in./sec)	Frequency (Hz)	Acoustic (dBL)
2/4/2022 5:30	#5 - Hillcrest: South	0.03	0	119
2/4/2022 5:30	#6 - 9124 Collins Avenue	0.023	0	110
2/4/2022 5:30	#9 - 9172 Collins Avenue	0.018	0	121
2/4/2022 5:30	#2 - Seaway - NW Corner - N	0.065	0	112
2/4/2022 5:30	#1 - Seaway - South Property Line	0.013	0	93
2/4/2022 5:30	#7 - 9140 Collins Avenue	0.018	0	113
2/4/2022 5:30	#11 - Hillcrest: North Walkway - West	0.02	0	129
2/4/2022 5:30	#8 - 9156 Collins Avenue	0.015	0	118
2/4/2022 5:30	#10 - Hillcrest: SE Corner	0.05	50	110
2/4/2022 5:30	#12 - Hillcrest: North Walkway - East	0.01	0	107
2/4/2022 12:00	#3 - Hillcrest: Courtyard	N/T	N/T	N/A
2/5/2022 5:30	#4 - Hillcrest: North Walkway - Center	0.01	0	112
2/5/2022 5:30	#1 - Seaway - South Property Line	0.01	0	106
2/5/2022 5:30	#5 - Hillcrest: South	0.008	0	102
2/5/2022 5:30	#9 - 9172 Collins Avenue	0.015	0	120
2/5/2022 5:30	#10 - Hillcrest: SE Corner	0.01	166.7	111
2/5/2022 5:30	#12 - Hillcrest: North Walkway - East	0.008	0	108
2/5/2022 5:30	#7 - 9140 Collins Avenue	0.018	0	124
2/5/2022 5:30	#11 - Hillcrest: North Walkway - West	0.01	0	115
2/5/2022 5:30	#6 - 9124 Collins Avenue	0.028	0	120
2/5/2022 5:30	#8 - 9156 Collins Avenue	0.015	0	121
2/5/2022 5:30	#2 - Seaway - NW Corner - N	0.025	0	121
2/5/2022 12:00	#3 - Hillcrest: Courtyard	N/T	N/T	N/A
2/6/2022 5:30	#5 - Hillcrest: South	0.008	0	105
2/6/2022 5:30	#1 - Seaway - South Property Line	0.01	0	91
2/6/2022 5:30	#4 - Hillcrest: North Walkway - Center	0.01	0	108
2/6/2022 5:30	#11 - Hillcrest: North Walkway - West	0.01	0	111
2/6/2022 5:30	#6 - 9124 Collins Avenue	0.023	0	111
2/6/2022 5:30	#2 - Seaway - NW Corner - N	0.045	0	115
2/6/2022 5:30	#8 - 9156 Collins Avenue	0.013	0	111
2/6/2022 5:30	#9 - 9172 Collins Avenue	0.015	0	112
2/6/2022 5:30	#10 - Hillcrest: SE Corner	0.01	100	107
2/6/2022 5:30	#7 - 9140 Collins Avenue	0.018	0	113
2/6/2022 5:30	#12 - Hillcrest: North Walkway - East	0.008	0	108
2/6/2022 12:00	#3 - Hillcrest: Courtyard	N/T	N/T	N/A
2/7/2022 5:30	#5 - Hillcrest: South	0.043	0	119
2/7/2022 5:30	#4 - Hillcrest: North Walkway - Center	0.02	0	119
2/7/2022 5:30	#11 - Hillcrest: North Walkway - West	0.035	0	123
2/7/2022 5:30	#6 - 9124 Collins Avenue	0.025	0	106
2/7/2022 5:30	#12 - Hillcrest: North Walkway - East	0.008	0	109

VIBRATION MONITORING EVENTS - SURF CLUB RESIDENCES

6/29/2021 THROUGH 1/27/2023

Time	Location	Peak Particle Velocity (in./sec)	Frequency (Hz)	Acoustic (dBL)
2/7/2022 5:30	#1 - Seaway - South Property Line	0.008	0	98
2/7/2022 5:30	#7 - 9140 Collins Avenue	0.023	0	114
2/7/2022 5:30	#8 - 9156 Collins Avenue	0.02	0	120
2/7/2022 5:30	#9 - 9172 Collins Avenue	0.018	0	112
2/7/2022 5:30	#10 - Hillcrest: SE Corner	0.05	166.7	110
2/7/2022 5:30	#2 - Seaway - NW Corner - N	0.063	0	112
2/7/2022 12:00	#3 - Hillcrest: Courtyard	N/T	N/T	N/A
2/8/2022 5:30	#4 - Hillcrest: North Walkway - Center	0.02	0	111
2/8/2022 5:30	#5 - Hillcrest: South	0.083	0	121
2/8/2022 5:30	#6 - 9124 Collins Avenue	0.023	0	112
2/8/2022 5:30	#10 - Hillcrest: SE Corner	0.08	18.5	117
2/8/2022 5:30	#2 - Seaway - NW Corner - N	0.053	0	108
2/8/2022 5:30	#7 - 9140 Collins Avenue	0.018	0	113
2/8/2022 5:30	#11 - Hillcrest: North Walkway - West	0.023	0	115
2/8/2022 5:30	#8 - 9156 Collins Avenue	0.02	0	116
2/8/2022 5:30	#9 - 9172 Collins Avenue	0.103	0	112
2/8/2022 12:00	#3 - Hillcrest: Courtyard	N/T	N/T	N/A
2/8/2022 12:06	#1 - Seaway - South Property Line	0.008	0	90
2/8/2022 12:11	#1 - Seaway - South Property Line	0.008	0	106
2/8/2022 13:16	#12 - Hillcrest: North Walkway - East	0.008	0	111
2/8/2022 13:26	#11 - Hillcrest: North Walkway - West	0.008	0	98
2/8/2022 13:30	#11 - Hillcrest: North Walkway - West	0.01	0	110
2/9/2022 5:30	#2 - Seaway - NW Corner - N	0.068	0	113
2/9/2022 5:30	#9 - 9172 Collins Avenue	0.015	0	112
2/9/2022 5:30	#5 - Hillcrest: South	0.035	0	120
2/9/2022 5:30	#4 - Hillcrest: North Walkway - Center	0.01	0	106
2/9/2022 5:30	#11 - Hillcrest: North Walkway - West	0.023	0	112
2/9/2022 5:30	#6 - 9124 Collins Avenue	0.02	0	112
2/9/2022 5:30	#10 - Hillcrest: SE Corner	0.05	62.5	114
2/9/2022 5:30	#7 - 9140 Collins Avenue	0.02	0	113
2/9/2022 5:31	#1 - Seaway - South Property Line	0.008	0	112
2/9/2022 5:31	#8 - 9156 Collins Avenue	0.015	0	113
2/9/2022 5:31	#12 - Hillcrest: North Walkway - East	0.008	0	107
2/9/2022 9:46	#3 - Hillcrest: Courtyard	0.013	0	114
2/10/2022 5:30	#5 - Hillcrest: South	0.03	0	116
2/10/2022 5:30	#3 - Hillcrest: Courtyard	0.015	0	113
2/10/2022 5:30	#6 - 9124 Collins Avenue	0.09	0	113
2/10/2022 5:30	#9 - 9172 Collins Avenue	0.015	0	112
2/10/2022 5:30	#10 - Hillcrest: SE Corner	0.03	62.5	114
2/10/2022 5:30	#12 - Hillcrest: North Walkway - East	0.01	0	112

VIBRATION MONITORING EVENTS - SURF CLUB RESIDENCES

6/29/2021 THROUGH 1/27/2023

Time	Location	Peak Particle Velocity (in./sec)	Frequency (Hz)	Acoustic (dBL)
2/10/2022 5:30	#4 - Hillcrest: North Walkway - Center	0.05	0	111
2/10/2022 5:30	#8 - 9156 Colins Avenue	0.02	0	111
2/10/2022 5:30	#2 - Seaway - NW Corner - N	0.075	0	114
2/10/2022 5:30	#1 - Seaway - South Property Line	0.013	0	109
2/10/2022 5:30	#7 - 9140 Collins Avenue	0.015	0	114
2/10/2022 5:30	#11 - Hillcrest: North Walkway - West	0.013	0	116
2/10/2022 9:12	#5 - Hillcrest: South	1.038	100	127
2/10/2022 9:13	#5 - Hillcrest: South	0.153	0	118
2/10/2022 9:40	#5 - Hillcrest: South	1.583	125	130
2/10/2022 9:41	#5 - Hillcrest: South	0.278	0	121
2/11/2022 5:30	#5 - Hillcrest: South	0.108	0	113
2/11/2022 5:30	#3 - Hillcrest: Courtyard	0.02	0	111
2/11/2022 5:30	#4 - Hillcrest: North Walkway - Center	0.01	0	111
2/11/2022 5:30	#6 - 9124 Collins Avenue	0.023	0	118
2/11/2022 5:30	#9 - 9172 Collins Avenue	0.018	0	121
2/11/2022 5:30	#10 - Hillcrest: SE Corner	0.05	55.6	115
2/11/2022 5:30	#2 - Seaway - NW Corner - N	0.05	0	123
2/11/2022 5:30	#1 - Seaway - South Property Line	0.008	0	96
2/11/2022 5:30	#11 - Hillcrest: North Walkway - West	0.015	0	120
2/11/2022 5:30	#8 - 9156 Colins Avenue	0.018	0	112
2/11/2022 5:30	#12 - Hillcrest: North Walkway - East	0.01	0	114
2/11/2022 5:30	#7 - 9140 Collins Avenue	0.02	0	125
2/11/2022 11:27	#5 - Hillcrest: South	0.555	26.3	124
2/11/2022 11:28	#5 - Hillcrest: South	0.165	0	118
2/12/2022 5:30	#3 - Hillcrest: Courtyard	0.01	0	105
2/12/2022 5:30	#1 - Seaway - South Property Line	0.01	0	95
2/12/2022 5:30	#4 - Hillcrest: North Walkway - Center	0.01	0	111
2/12/2022 5:30	#5 - Hillcrest: South	0.008	0	101
2/12/2022 5:30	#6 - 9124 Collins Avenue	0.02	0	115
2/12/2022 5:30	#9 - 9172 Collins Avenue	0.015	0	118
2/12/2022 5:30	#2 - Seaway - NW Corner - N	0.015	0	120
2/12/2022 5:30	#11 - Hillcrest: North Walkway - West	0.01	0	114
2/12/2022 5:30	#8 - 9156 Colins Avenue	0.01	0	118
2/12/2022 5:30	#10 - Hillcrest: SE Corner	0.01	166.7	113
2/12/2022 5:30	#12 - Hillcrest: North Walkway - East	0.008	0	109
2/12/2022 5:30	#7 - 9140 Collins Avenue	0.015	0	117
2/13/2022 5:30	#4 - Hillcrest: North Walkway - Center	0.01	0	110
2/13/2022 5:30	#5 - Hillcrest: South	0.008	0	107
2/13/2022 5:30	#11 - Hillcrest: North Walkway - West	0.015	0	114
2/13/2022 5:30	#10 - Hillcrest: SE Corner	0.01	17.2	108

VIBRATION MONITORING EVENTS - SURF CLUB RESIDENCES

6/29/2021 THROUGH 1/27/2023

Time	Location	Peak Particle Velocity (in./sec)	Frequency (Hz)	Acoustic (dBL)
2/13/2022 5:30	#6 - 9124 Collins Avenue	0.028	0	112
2/13/2022 5:30	#12 - Hillcrest: North Walkway - East	0.008	0	104
2/13/2022 5:30	#3 - Hillcrest: Courtyard	0.01	0	116
2/13/2022 5:30	#2 - Seaway - NW Corner - N	0.015	0	115
2/13/2022 5:30	#1 - Seaway - South Property Line	0.01	0	116
2/13/2022 5:30	#7 - 9140 Collins Avenue	0.023	0	119
2/13/2022 5:30	#8 - 9156 Collins Avenue	0.015	0	113
2/13/2022 5:30	#9 - 9172 Collins Avenue	0.015	0	111
2/14/2022 5:30	#3 - Hillcrest: Courtyard	0.03	0	111
2/14/2022 5:30	#4 - Hillcrest: North Walkway - Center	0.06	0	111
2/14/2022 5:30	#6 - 9124 Collins Avenue	0.023	0	123
2/14/2022 5:30	#12 - Hillcrest: North Walkway - East	0.033	0	121
2/14/2022 5:30	#2 - Seaway - NW Corner - N	0.06	0	114
2/14/2022 5:30	#1 - Seaway - South Property Line	0.025	0	122
2/14/2022 5:30	#7 - 9140 Collins Avenue	0.04	0	122
2/14/2022 5:30	#11 - Hillcrest: North Walkway - West	0.02	0	110
2/14/2022 5:30	#8 - 9156 Collins Avenue	0.013	0	119
2/14/2022 5:30	#10 - Hillcrest: SE Corner	0.35	45.5	119
2/14/2022 5:30	#9 - 9172 Collins Avenue	0.013	0	119
2/14/2022 5:31	#5 - Hillcrest: South	0.06	0	119
2/15/2022 5:30	#9 - 9172 Collins Avenue	0.018	0	132
2/15/2022 5:30	#4 - Hillcrest: North Walkway - Center	0.01	0	113
2/15/2022 5:30	#3 - Hillcrest: Courtyard	0.01	0	130
2/15/2022 5:30	#1 - Seaway - South Property Line	0.01	0	123
2/15/2022 5:30	#5 - Hillcrest: South	0.233	0	121
2/15/2022 5:30	#10 - Hillcrest: SE Corner	0.04	55.6	120
2/15/2022 5:30	#7 - 9140 Collins Avenue	0.02	0	131
2/15/2022 5:30	#11 - Hillcrest: North Walkway - West	0.015	0	110
2/15/2022 5:30	#6 - 9124 Collins Avenue	0.035	0	132
2/15/2022 5:30	#2 - Seaway - NW Corner - N	0.078	0	114
2/15/2022 5:30	#8 - 9156 Collins Avenue	0.013	0	126
2/15/2022 5:30	#12 - Hillcrest: North Walkway - East	0.008	0	126
2/16/2022 5:30	#5 - Hillcrest: South	0.043	0	121
2/16/2022 5:30	#3 - Hillcrest: Courtyard	0.013	0	126
2/16/2022 5:30	#4 - Hillcrest: North Walkway - Center	0.01	0	111
2/16/2022 5:30	#11 - Hillcrest: North Walkway - West	0.01	0	112
2/16/2022 5:30	#9 - 9172 Collins Avenue	0.015	0	133
2/16/2022 5:30	#10 - Hillcrest: SE Corner	0.04	45.5	117
2/16/2022 5:30	#2 - Seaway - NW Corner - N	0.05	0	115
2/16/2022 5:30	#1 - Seaway - South Property Line	0.01	0	112

VIBRATION MONITORING EVENTS - SURF CLUB RESIDENCES

6/29/2021 THROUGH 1/27/2023

Time	Location	Peak Particle Velocity (in./sec)	Frequency (Hz)	Acoustic (dBL)
2/16/2022 5:30	#7 - 9140 Collins Avenue	0.025	0	133
2/16/2022 5:30	#12 - Hillcrest: North Walkway - East	0.008	0	126
2/16/2022 5:30	#8 - 9156 Collins Avenue	0.018	0	122
2/16/2022 5:31	#6 - 9124 Collins Avenue	0.023	0	131
2/17/2022 5:30	#4 - Hillcrest: North Walkway - Center	0.02	0	108
2/17/2022 5:30	#5 - Hillcrest: South	0.278	0	119
2/17/2022 5:30	#6 - 9124 Collins Avenue	0.023	0	119
2/17/2022 5:30	#10 - Hillcrest: SE Corner	0.06	71.4	115
2/17/2022 5:30	#3 - Hillcrest: Courtyard	0.015	0	118
2/17/2022 5:30	#2 - Seaway - NW Corner - N	0.188	0	114
2/17/2022 5:30	#1 - Seaway - South Property Line	0.008	0	98
2/17/2022 5:30	#11 - Hillcrest: North Walkway - West	0.013	0	113
2/17/2022 5:30	#9 - 9172 Collins Avenue	0.023	0	126
2/17/2022 5:30	#12 - Hillcrest: North Walkway - East	0.013	0	110
2/17/2022 5:30	#7 - 9140 Collins Avenue	0.023	0	128
2/17/2022 8:27	#8 - 9156 Collins Avenue	0.03	0	122
2/18/2022 5:30	#4 - Hillcrest: North Walkway - Center	0.01	0	107
2/18/2022 5:30	#3 - Hillcrest: Courtyard	0.013	0	108
2/18/2022 5:30	#1 - Seaway - South Property Line	0.01	0	99
2/18/2022 5:30	#11 - Hillcrest: North Walkway - West	0.01	0	112
2/18/2022 5:30	#6 - 9124 Collins Avenue	0.02	0	108
2/18/2022 5:30	#9 - 9172 Collins Avenue	0.018	0	113
2/18/2022 5:30	#10 - Hillcrest: SE Corner	0.08	83.3	116
2/18/2022 5:30	#5 - Hillcrest: South	0.075	0	119
2/18/2022 5:30	#7 - 9140 Collins Avenue	0.018	0	112
2/18/2022 5:30	#12 - Hillcrest: North Walkway - East	0.008	0	108
2/18/2022 10:17	#2A - Hillcrest Southwest Corner	0.098	0	105
2/18/2022 10:19	#8 - 9156 Collins Avenue	0.01	0	108
2/18/2022 10:24	#8 - 9156 Collins Avenue	0.013	0	117
2/18/2022 11:53	#2A - Hillcrest Southwest Corner	0.67	125	84
2/18/2022 11:54	#2A - Hillcrest Southwest Corner	0.585	0	112
2/19/2022 5:30	#1 - Seaway - South Property Line	0.01	0	101
2/19/2022 5:30	#3 - Hillcrest: Courtyard	0.008	0	109
2/19/2022 5:30	#6 - 9124 Collins Avenue	0.025	0	108
2/19/2022 5:30	#8 - 9156 Collins Avenue	0.018	0	114
2/19/2022 5:30	#9 - 9172 Collins Avenue	0.018	0	115
2/19/2022 5:30	#10 - Hillcrest: SE Corner	0.02	71.4	132
2/19/2022 5:30	#11 - Hillcrest: North Walkway - West	0.013	0	113
2/19/2022 5:30	#12 - Hillcrest: North Walkway - East	0.008	0	107
2/19/2022 5:30	#2A - Hillcrest Southwest Corner	0.035	0	117

VIBRATION MONITORING EVENTS - SURF CLUB RESIDENCES

6/29/2021 THROUGH 1/27/2023

Time	Location	Peak Particle Velocity (in./sec)	Frequency (Hz)	Acoustic (dBL)
2/19/2022 5:30	#7 - 9140 Collins Avenue	0.018	0	113
2/19/2022 5:31	#4 - Hillcrest: North Walkway - Center	0.01	0	108
2/19/2022 5:31	#5 - Hillcrest: South	0.008	0	107
2/20/2022 5:30	#1 - Seaway - South Property Line	0.01	0	119
2/20/2022 5:30	#4 - Hillcrest: North Walkway - Center	0.04	0	108
2/20/2022 5:30	#5 - Hillcrest: South	0.008	0	104
2/20/2022 5:30	#12 - Hillcrest: North Walkway - East	0.008	0	122
2/20/2022 5:30	#3 - Hillcrest: Courtyard	0.008	0	123
2/20/2022 5:30	#11 - Hillcrest: North Walkway - West	0.01	0	109
2/20/2022 5:30	#6 - 9124 Collins Avenue	0.02	0	122
2/20/2022 5:30	#9 - 9172 Collins Avenue	0.015	0	122
2/20/2022 5:30	#2A - Hillcrest Southwest Corner	0.018	0	113
2/20/2022 5:30	#7 - 9140 Collins Avenue	0.015	0	125
2/20/2022 5:30	#8 - 9156 Collins Avenue	0.013	0	115
2/20/2022 5:30	#10 - Hillcrest: SE Corner	0.01	26.3	111
2/21/2022 5:30	#5 - Hillcrest: South	0.013	0	101
2/21/2022 5:30	#1 - Seaway - South Property Line	0.008	0	110
2/21/2022 5:30	#4 - Hillcrest: North Walkway - Center	0.01	0	109
2/21/2022 5:30	#11 - Hillcrest: North Walkway - West	0.023	0	111
2/21/2022 5:30	#6 - 9124 Collins Avenue	0.023	0	119
2/21/2022 5:30	#8 - 9156 Collins Avenue	0.028	0	113
2/21/2022 5:30	#9 - 9172 Collins Avenue	0.015	0	120
2/21/2022 5:30	#10 - Hillcrest: SE Corner	0.01	71.4	109
2/21/2022 5:30	#12 - Hillcrest: North Walkway - East	0.008	0	116
2/21/2022 5:30	#2A - Hillcrest Southwest Corner	0.028	0	112
2/21/2022 5:30	#7 - 9140 Collins Avenue	0.023	0	121
2/21/2022 8:48	#2A - Hillcrest Southwest Corner	0.03	0	114
2/21/2022 13:35	#3 - Hillcrest: Courtyard	0.01	0	110
2/21/2022 13:40	#3 - Hillcrest: Courtyard	0.01	0	116
2/22/2022 5:30	#4 - Hillcrest: North Walkway - Center	0.01	0	111
2/22/2022 5:30	#1 - Seaway - South Property Line	0.01	0	106
2/22/2022 5:30	#5 - Hillcrest: South	0.048	0	118
2/22/2022 5:30	#9 - 9172 Collins Avenue	0.015	0	127
2/22/2022 5:30	#10 - Hillcrest: SE Corner	0.08	71.4	122
2/22/2022 5:30	#3 - Hillcrest: Courtyard	0.013	0	119
2/22/2022 5:30	#7 - 9140 Collins Avenue	0.023	0	127
2/22/2022 5:30	#6 - 9124 Collins Avenue	0.018	0	126
2/22/2022 5:30	#8 - 9156 Collins Avenue	0.01	0	119
2/22/2022 5:30	#2A - Hillcrest Southwest Corner	0.253	0	120
2/22/2022 5:30	#11 - Hillcrest: North Walkway - West	0.01	0	113

VIBRATION MONITORING EVENTS - SURF CLUB RESIDENCES

6/29/2021 THROUGH 1/27/2023

Time	Location	Peak Particle Velocity (in./sec)	Frequency (Hz)	Acoustic (dBL)
2/22/2022 5:30	#12 - Hillcrest: North Walkway - East	0.01	0	121
2/22/2022 15:34	#2A - Hillcrest Southwest Corner	0.62	83.3	101
2/22/2022 15:35	#2A - Hillcrest Southwest Corner	0.118	0	112
2/22/2022 15:37	#2A - Hillcrest Southwest Corner	1.173	55.6	106
2/22/2022 15:38	#2A - Hillcrest Southwest Corner	0.063	0	114
2/23/2022 5:30	#12 - Hillcrest: North Walkway - East	0.008	0	116
2/23/2022 5:30	#5 - Hillcrest: South	0.088	0	116
2/23/2022 5:30	#4 - Hillcrest: North Walkway - Center	0.01	0	109
2/23/2022 5:30	#11 - Hillcrest: North Walkway - West	0.015	0	113
2/23/2022 5:30	#3 - Hillcrest: Courtyard	0.015	0	113
2/23/2022 5:30	#1 - Seaway - South Property Line	0.01	0	107
2/23/2022 5:30	#6 - 9124 Collins Avenue	0.028	0	117
2/23/2022 5:30	#8 - 9156 Collins Avenue	0.028	0	119
2/23/2022 5:30	#9 - 9172 Collins Avenue	0.02	0	122
2/23/2022 5:30	#10 - Hillcrest: SE Corner	0.07	41.7	123
2/23/2022 5:30	#2A - Hillcrest Southwest Corner	0.26	0	120
2/23/2022 5:30	#7 - 9140 Collins Avenue	0.03	0	126
2/23/2022 16:08	#2A - Hillcrest Southwest Corner	0.695	62.5	92
2/23/2022 16:09	#2A - Hillcrest Southwest Corner	0.158	0	112
2/24/2022 5:30	#4 - Hillcrest: North Walkway - Center	0.01	0	109
2/24/2022 5:30	#5 - Hillcrest: South	0.055	0	114
2/24/2022 5:30	#3 - Hillcrest: Courtyard	0.013	0	113
2/24/2022 5:30	#1 - Seaway - South Property Line	0.013	0	101
2/24/2022 5:30	#10 - Hillcrest: SE Corner	0.07	27.8	116
2/24/2022 5:30	#11 - Hillcrest: North Walkway - West	0.01	0	111
2/24/2022 5:30	#6 - 9124 Collins Avenue	0.018	0	118
2/24/2022 5:30	#12 - Hillcrest: North Walkway - East	0.01	0	113
2/24/2022 5:30	#2A - Hillcrest Southwest Corner	0.148	0	111
2/24/2022 5:30	#7 - 9140 Collins Avenue	0.015	0	122
2/24/2022 5:30	#8 - 9156 Collins Avenue	0.02	0	119
2/24/2022 5:30	#9 - 9172 Collins Avenue	0.015	0	121
2/24/2022 16:28	#2A - Hillcrest Southwest Corner	0.95	55.6	101
2/24/2022 16:29	#2A - Hillcrest Southwest Corner	0.02	0	110
2/25/2022 5:30	#5 - Hillcrest: South	0.075	0	117
2/25/2022 5:30	#4 - Hillcrest: North Walkway - Center	0.01	0	108
2/25/2022 5:30	#3 - Hillcrest: Courtyard	0.013	0	113
2/25/2022 5:30	#1 - Seaway - South Property Line	0.015	0	103
2/25/2022 5:30	#9 - 9172 Collins Avenue	0.015	0	122
2/25/2022 5:30	#10 - Hillcrest: SE Corner	0.07	33.3	116
2/25/2022 5:30	#12 - Hillcrest: North Walkway - East	0.01	0	112

VIBRATION MONITORING EVENTS - SURF CLUB RESIDENCES

6/29/2021 THROUGH 1/27/2023

Time	Location	Peak Particle Velocity (in./sec)	Frequency (Hz)	Acoustic (dBL)
2/25/2022 5:30	#6 - 9124 Collins Avenue	0.023	0	119
2/25/2022 5:30	#2A - Hillcrest Southwest Corner	0.015	0	108
2/25/2022 5:30	#8 - 9156 Collins Avenue	0.013	0	115
2/25/2022 6:29	#2A - Hillcrest Southwest Corner	0.868	100	111
2/25/2022 6:30	#2A - Hillcrest Southwest Corner	0.388	0	112
2/25/2022 14:34	#2A - Hillcrest Southwest Corner	0.45	71.4	107
2/25/2022 14:35	#2A - Hillcrest Southwest Corner	0.23	0	118
2/25/2022 16:32	#11 - Hillcrest: North Walkway - West	0.008	0	95
2/25/2022 16:37	#11 - Hillcrest: North Walkway - West	0.013	0	107
2/25/2022 16:38	#7 - 9140 Collins Avenue	0.008	0	107
2/25/2022 16:43	#7 - 9140 Collins Avenue	0.013	0	109
2/26/2022 5:30	#4 - Hillcrest: North Walkway - Center	0.01	0	110
2/26/2022 5:30	#11 - Hillcrest: North Walkway - West	0.01	0	110
2/26/2022 5:30	#5 - Hillcrest: South	0.013	0	104
2/26/2022 5:30	#6 - 9124 Collins Avenue	0.025	0	119
2/26/2022 5:30	#10 - Hillcrest: SE Corner	0.01	125	109
2/26/2022 5:30	#12 - Hillcrest: North Walkway - East	0.008	0	114
2/26/2022 5:30	#3 - Hillcrest: Courtyard	0.01	0	111
2/26/2022 5:30	#1 - Seaway - South Property Line	0.013	0	98
2/26/2022 5:30	#7 - 9140 Collins Avenue	0.015	0	122
2/26/2022 5:30	#2A - Hillcrest Southwest Corner	0.048	0	114
2/26/2022 5:30	#9 - 9172 Collins Avenue	0.048	0	120
2/26/2022 5:31	#8 - 9156 Collins Avenue	0.018	0	112
2/27/2022 5:30	#4 - Hillcrest: North Walkway - Center	0.01	0	108
2/27/2022 5:30	#1 - Seaway - South Property Line	0.013	0	106
2/27/2022 5:30	#11 - Hillcrest: North Walkway - West	0.01	0	112
2/27/2022 5:30	#6 - 9124 Collins Avenue	0.023	0	109
2/27/2022 5:30	#10 - Hillcrest: SE Corner	0.01	125	116
2/27/2022 5:30	#3 - Hillcrest: Courtyard	0.015	0	112
2/27/2022 5:30	#5 - Hillcrest: South	0.008	0	111
2/27/2022 5:30	#7 - 9140 Collins Avenue	0.018	0	115
2/27/2022 5:30	#8 - 9156 Collins Avenue	0.015	0	114
2/27/2022 5:30	#9 - 9172 Collins Avenue	0.015	0	118
2/27/2022 5:30	#12 - Hillcrest: North Walkway - East	0.008	0	110
2/27/2022 5:30	#2A - Hillcrest Southwest Corner	0.02	0	114
2/28/2022 5:30	#4 - Hillcrest: North Walkway - Center	0.02	0	111
2/28/2022 5:30	#3 - Hillcrest: Courtyard	0.018	0	111
2/28/2022 5:30	#5 - Hillcrest: South	0.11	0	116
2/28/2022 5:30	#6 - 9124 Collins Avenue	0.02	0	107
2/28/2022 5:30	#8 - 9156 Collins Avenue	0.013	0	114

VIBRATION MONITORING EVENTS - SURF CLUB RESIDENCES

6/29/2021 THROUGH 1/27/2023

Time	Location	Peak Particle Velocity (in./sec)	Frequency (Hz)	Acoustic (dBL)
2/28/2022 5:30	#9 - 9172 Collins Avenue	0.018	0	114
2/28/2022 5:30	#1 - Seaway - South Property Line	0.065	0	111
2/28/2022 5:30	#10 - Hillcrest: SE Corner	0.09	45.5	113
2/28/2022 5:30	#12 - Hillcrest: North Walkway - East	0.01	0	117
2/28/2022 5:30	#2A - Hillcrest Southwest Corner	0.44	0	112
2/28/2022 5:30	#7 - 9140 Collins Avenue	0.018	0	112
2/28/2022 5:30	#11 - Hillcrest: North Walkway - West	0.025	0	118
3/1/2022 5:30	#1 - Seaway - South Property Line	0.085	0	112
3/1/2022 5:30	#3 - Hillcrest: Courtyard	0.015	0	108
3/1/2022 5:30	#4 - Hillcrest: North Walkway - Center	0.02	0	113
3/1/2022 5:30	#6 - 9124 Collins Avenue	0.025	0	113
3/1/2022 5:30	#9 - 9172 Collins Avenue	0.018	0	112
3/1/2022 5:30	#10 - Hillcrest: SE Corner	0.06	50	115
3/1/2022 5:30	#5 - Hillcrest: South	0.05	0	124
3/1/2022 5:30	#7 - 9140 Collins Avenue	0.018	0	117
3/1/2022 5:30	#11 - Hillcrest: North Walkway - West	0.033	0	114
3/1/2022 5:30	#8 - 9156 Collins Avenue	0.02	0	118
3/1/2022 5:30	#12 - Hillcrest: North Walkway - East	0.013	0	115
3/1/2022 5:30	#2A - Hillcrest Southwest Corner	0.055	0	108
3/1/2022 6:39	#2A - Hillcrest Southwest Corner	0.848	100	101
3/1/2022 6:40	#2A - Hillcrest Southwest Corner	0.303	0	110
3/1/2022 13:28	#2A - Hillcrest Southwest Corner	1.13	62.5	102
3/1/2022 13:29	#2A - Hillcrest Southwest Corner	0.12	0	116
3/2/2022 5:30	#5 - Hillcrest: South	0.295	0	122
3/2/2022 5:30	#9 - 9172 Collins Avenue	0.015	0	112
3/2/2022 5:30	#4 - Hillcrest: North Walkway - Center	0.02	0	119
3/2/2022 5:30	#10 - Hillcrest: SE Corner	0.02	100	99
3/2/2022 5:30	#3 - Hillcrest: Courtyard	0.015	0	110
3/2/2022 5:30	#1 - Seaway - South Property Line	0.018	0	114
3/2/2022 5:30	#11 - Hillcrest: North Walkway - West	0.04	0	125
3/2/2022 5:30	#6 - 9124 Collins Avenue	0.02	0	110
3/2/2022 5:30	#8 - 9156 Collins Avenue	0.013	0	111
3/2/2022 5:30	#12 - Hillcrest: North Walkway - East	0.013	0	117
3/2/2022 5:30	#2A - Hillcrest Southwest Corner	0.01	0	100
3/2/2022 5:30	#7 - 9140 Collins Avenue	0.018	0	117
3/2/2022 6:16	#2A - Hillcrest Southwest Corner	0.585	125	101
3/2/2022 6:17	#2A - Hillcrest Southwest Corner	0.44	0	114
3/3/2022 5:30	#3 - Hillcrest: Courtyard	0.01	0	113
3/3/2022 5:30	#1 - Seaway - South Property Line	0.055	0	110
3/3/2022 5:30	#4 - Hillcrest: North Walkway - Center	0.01	0	112

VIBRATION MONITORING EVENTS - SURF CLUB RESIDENCES

6/29/2021 THROUGH 1/27/2023

Time	Location	Peak Particle Velocity (in./sec)	Frequency (Hz)	Acoustic (dBL)
3/3/2022 5:30	#5 - Hillcrest: South	0.05	0	120
3/3/2022 5:30	#10 - Hillcrest: SE Corner	0.09	35.7	111
3/3/2022 5:30	#12 - Hillcrest: North Walkway - East	0.013	0	113
3/3/2022 5:30	#11 - Hillcrest: North Walkway - West	0.013	0	114
3/3/2022 5:30	#6 - 9124 Collins Avenue	0.025	0	118
3/3/2022 5:30	#9 - 9172 Collins Avenue	0.018	0	120
3/3/2022 5:30	#2A - Hillcrest Southwest Corner	0.155	0	116
3/3/2022 5:30	#7 - 9140 Collins Avenue	0.015	0	120
3/3/2022 5:30	#8 - 9156 Collins Avenue	0.013	0	115
3/3/2022 13:06	#2A - Hillcrest Southwest Corner	0.508	125	110
3/3/2022 13:07	#2A - Hillcrest Southwest Corner	0.163	0	122
3/3/2022 15:11	#2A - Hillcrest Southwest Corner	1.91	62.5	103
3/4/2022 5:30	#7 - 9140 Collins Avenue	0.025	0	130
3/4/2022 5:30	#5 - Hillcrest: South	0.058	0	118
3/4/2022 5:30	#4 - Hillcrest: North Walkway - Center	0.01	0	111
3/4/2022 5:30	#11 - Hillcrest: North Walkway - West	0.018	0	119
3/4/2022 5:30	#6 - 9124 Collins Avenue	0.03	0	143
3/4/2022 5:30	#8 - 9156 Collins Avenue	0.015	0	119
3/4/2022 5:30	#9 - 9172 Collins Avenue	0.018	0	124
3/4/2022 5:30	#12 - Hillcrest: North Walkway - East	0.008	0	124
3/4/2022 5:30	#1 - Seaway - South Property Line	0.033	0	118
3/4/2022 5:30	#10 - Hillcrest: SE Corner	0.04	25	111
3/4/2022 9:25	#2A - Hillcrest Southwest Corner	0.383	0	111
3/4/2022 14:35	#2A - Hillcrest Southwest Corner	0.235	0	112
3/4/2022 15:45	#3 - Hillcrest: Courtyard	0.02	0	126
3/5/2022 5:30	#1 - Seaway - South Property Line	0.013	0	113
3/5/2022 5:30	#4 - Hillcrest: North Walkway - Center	0.01	0	116
3/5/2022 5:30	#3 - Hillcrest: Courtyard	0.01	0	128
3/5/2022 5:30	#5 - Hillcrest: South	0.033	0	119
3/5/2022 5:30	#9 - 9172 Collins Avenue	0.015	0	134
3/5/2022 5:30	#10 - Hillcrest: SE Corner	0.02	41.7	117
3/5/2022 5:30	#12 - Hillcrest: North Walkway - East	0.008	0	129
3/5/2022 5:30	#11 - Hillcrest: North Walkway - West	0.01	0	117
3/5/2022 5:30	#6 - 9124 Collins Avenue	0.023	0	134
3/5/2022 5:30	#8 - 9156 Collins Avenue	0.02	0	127
3/5/2022 5:30	#7 - 9140 Collins Avenue	0.023	0	135
3/5/2022 10:30	#2A - Hillcrest Southwest Corner	0.013	0	116
3/5/2022 13:30	#2A - Hillcrest Southwest Corner	0.01	0	116
3/5/2022 16:33	#2A - Hillcrest Southwest Corner	0.008	0	118
3/6/2022 5:30	#3 - Hillcrest: Courtyard	0.013	0	119

VIBRATION MONITORING EVENTS - SURF CLUB RESIDENCES

6/29/2021 THROUGH 1/27/2023

Time	Location	Peak Particle Velocity (in./sec)	Frequency (Hz)	Acoustic (dBL)
3/6/2022 5:30	#4 - Hillcrest: North Walkway - Center	0.01	0	109
3/6/2022 5:30	#5 - Hillcrest: South	0.008	0	115
3/6/2022 5:30	#6 - 9124 Collins Avenue	0.023	0	129
3/6/2022 5:30	#10 - Hillcrest: SE Corner	0.01	100	112
3/6/2022 5:30	#1 - Seaway - South Property Line	0.01	0	107
3/6/2022 5:30	#7 - 9140 Collins Avenue	0.015	0	132
3/6/2022 5:30	#11 - Hillcrest: North Walkway - West	0.013	0	110
3/6/2022 5:30	#8 - 9156 Collins Avenue	0.01	0	125
3/6/2022 5:30	#12 - Hillcrest: North Walkway - East	0.008	0	122
3/6/2022 5:30	#9 - 9172 Collins Avenue	0.015	0	133
3/6/2022 12:00	#2A - Hillcrest Southwest Corner	0.018	0	111
3/7/2022 5:30	#1 - Seaway - South Property Line	0.075	0	108
3/7/2022 5:30	#4 - Hillcrest: North Walkway - Center	0.01	0	116
3/7/2022 5:30	#3 - Hillcrest: Courtyard	0.013	0	121
3/7/2022 5:30	#5 - Hillcrest: South	0.278	0	126
3/7/2022 5:30	#11 - Hillcrest: North Walkway - West	0.018	0	118
3/7/2022 5:30	#9 - 9172 Collins Avenue	0.025	0	131
3/7/2022 5:30	#10 - Hillcrest: SE Corner	0.04	62.5	134
3/7/2022 5:30	#7 - 9140 Collins Avenue	0.033	0	126
3/7/2022 5:30	#6 - 9124 Collins Avenue	0.02	0	140
3/7/2022 5:30	#8 - 9156 Collins Avenue	0.018	0	125
3/7/2022 5:30	#12 - Hillcrest: North Walkway - East	0.008	0	117
3/7/2022 11:35	#2A - Hillcrest Southwest Corner	0.01	0	112
3/7/2022 12:17	#2A - Hillcrest Southwest Corner	0.04	0	114
3/7/2022 12:54	#2A - Hillcrest Southwest Corner	0.03	0	118
3/7/2022 13:03	#2A - Hillcrest Southwest Corner	0.285	0	121
3/8/2022 5:30	#5 - Hillcrest: South	0.135	0	121
3/8/2022 5:30	#1 - Seaway - South Property Line	0.023	0	104
3/8/2022 5:30	#4 - Hillcrest: North Walkway - Center	0.01	0	108
3/8/2022 5:30	#6 - 9124 Collins Avenue	0.02	0	109
3/8/2022 5:30	#11 - Hillcrest: North Walkway - West	0.013	0	113
3/8/2022 5:30	#8 - 9156 Collins Avenue	0.01	0	116
3/8/2022 5:30	#9 - 9172 Collins Avenue	0.018	0	122
3/8/2022 5:30	#10 - Hillcrest: SE Corner	0.04	45.5	119
3/8/2022 5:30	#12 - Hillcrest: North Walkway - East	0.008	0	115
3/8/2022 5:30	#2A - Hillcrest Southwest Corner	0.158	0	113
3/8/2022 5:30	#7 - 9140 Collins Avenue	0.015	0	114
3/8/2022 12:00	#3 - Hillcrest: Courtyard	N/T	N/T	N/A
3/8/2022 12:27	#2A - Hillcrest Southwest Corner	2.853	62.5	104
3/8/2022 12:28	#2A - Hillcrest Southwest Corner	0.295	0	116

VIBRATION MONITORING EVENTS - SURF CLUB RESIDENCES

6/29/2021 THROUGH 1/27/2023

Time	Location	Peak Particle Velocity (in./sec)	Frequency (Hz)	Acoustic (dBL)
3/9/2022 5:30	#4 - Hillcrest: North Walkway - Center	0.01	0	113
3/9/2022 5:30	#5 - Hillcrest: South	0.053	0	116
3/9/2022 5:30	#7 - 9140 Collins Avenue	0.023	0	115
3/9/2022 5:30	#11 - Hillcrest: North Walkway - West	0.02	0	127
3/9/2022 5:30	#6 - 9124 Collins Avenue	0.02	0	109
3/9/2022 5:30	#10 - Hillcrest: SE Corner	0.15	166.7	117
3/9/2022 5:30	#1 - Seaway - South Property Line	0.285	0	113
3/9/2022 5:30	#9 - 9172 Collins Avenue	0.015	0	119
3/9/2022 5:30	#12 - Hillcrest: North Walkway - East	0.008	0	108
3/9/2022 5:30	#2A - Hillcrest Southwest Corner	0.205	0	110
3/9/2022 5:30	#8 - 9156 Collins Avenue	0.015	0	115
3/9/2022 8:27	#2A - Hillcrest Southwest Corner	0.538	125	102
3/9/2022 8:29	#2A - Hillcrest Southwest Corner	0.773	125	102
3/9/2022 8:30	#2A - Hillcrest Southwest Corner	0.32	0	109
3/9/2022 8:55	#2A - Hillcrest Southwest Corner	0.47	55.6	98
3/9/2022 8:56	#2A - Hillcrest Southwest Corner	0.303	0	114
3/9/2022 13:46	#3 - Hillcrest: Courtyard	0.008	0	97
3/9/2022 13:49	#3 - Hillcrest: Courtyard	0.023	0	114
3/10/2022 5:30	#3 - Hillcrest: Courtyard	0.028	0	114
3/10/2022 5:30	#4 - Hillcrest: North Walkway - Center	0.01	0	109
3/10/2022 5:30	#5 - Hillcrest: South	0.053	0	114
3/10/2022 5:30	#1 - Seaway - South Property Line	0.183	0	108
3/10/2022 5:30	#6 - 9124 Collins Avenue	0.015	0	108
3/10/2022 5:30	#10 - Hillcrest: SE Corner	0.02	38.5	115
3/10/2022 5:30	#12 - Hillcrest: North Walkway - East	0.008	0	106
3/10/2022 5:30	#11 - Hillcrest: North Walkway - West	0.01	0	114
3/10/2022 5:30	#9 - 9172 Collins Avenue	0.015	0	115
3/10/2022 5:30	#2A - Hillcrest Southwest Corner	0.47	0	123
3/10/2022 5:30	#8 - 9156 Collins Avenue	0.015	0	113
3/10/2022 5:30	#7 - 9140 Collins Avenue	0.018	0	115
3/11/2022 5:30	#3 - Hillcrest: Courtyard	0.01	0	106
3/11/2022 5:30	#4 - Hillcrest: North Walkway - Center	0.01	0	109
3/11/2022 5:30	#6 - 9124 Collins Avenue	0.02	0	106
3/11/2022 5:30	#1 - Seaway - South Property Line	0.015	0	106
3/11/2022 5:30	#11 - Hillcrest: North Walkway - West	0.013	0	114
3/11/2022 5:30	#10 - Hillcrest: SE Corner	0.03	41.7	118
3/11/2022 5:30	#8 - 9156 Collins Avenue	0.013	0	119
3/11/2022 5:30	#9 - 9172 Collins Avenue	0.015	0	119
3/11/2022 5:30	#12 - Hillcrest: North Walkway - East	0.008	0	116
3/11/2022 5:30	#7 - 9140 Collins Avenue	0.015	0	115

VIBRATION MONITORING EVENTS - SURF CLUB RESIDENCES

6/29/2021 THROUGH 1/27/2023

Time	Location	Peak Particle Velocity (in./sec)	Frequency (Hz)	Acoustic (dBL)
3/11/2022 5:30	#2A - Hillcrest Southwest Corner	0.26	0	115
3/11/2022 12:00	#5 - Hillcrest: South	N/T	N/T	N/A
3/11/2022 13:15	#6 - 9124 Collins Avenue	0.028	0	109
3/11/2022 13:20	#7 - 9140 Collins Avenue	0.018	0	116
3/11/2022 13:33	#1 - Seaway - South Property Line	0.023	0	99
3/11/2022 13:33	#2A - Hillcrest Southwest Corner	0.108	0	118
3/11/2022 13:33	#9 - 9172 Collins Avenue	0.018	0	121
3/11/2022 13:34	#4 - Hillcrest: North Walkway - Center	0.01	0	108
3/11/2022 13:34	#3 - Hillcrest: Courtyard	0.02	0	107
3/11/2022 13:34	#11 - Hillcrest: North Walkway - West	0.008	0	110
3/11/2022 13:35	#10 - Hillcrest: SE Corner	0.05	45.5	110
3/11/2022 13:48	#12 - Hillcrest: North Walkway - East	0.008	0	101
3/12/2022 5:30	#4 - Hillcrest: North Walkway - Center	0.01	0	116
3/12/2022 5:30	#3 - Hillcrest: Courtyard	0.008	0	128
3/12/2022 5:30	#1 - Seaway - South Property Line	0.013	0	130
3/12/2022 5:30	#8 - 9156 Collins Avenue	0.013	0	116
3/12/2022 5:30	#9 - 9172 Collins Avenue	0.015	0	120
3/12/2022 5:30	#10 - Hillcrest: SE Corner	0.02	83.3	134
3/12/2022 5:30	#12 - Hillcrest: North Walkway - East	0.008	0	109
3/12/2022 5:30	#7 - 9140 Collins Avenue	0.018	0	121
3/12/2022 5:30	#11 - Hillcrest: North Walkway - West	0.01	0	129
3/12/2022 5:30	#6 - 9124 Collins Avenue	0.025	0	120
3/12/2022 5:30	#2A - Hillcrest Southwest Corner	0.053	0	130
3/12/2022 12:00	#5 - Hillcrest: South	N/T	N/T	N/A
3/13/2022 5:30	#4 - Hillcrest: North Walkway - Center	0.01	0	83
3/13/2022 5:30	#3 - Hillcrest: Courtyard	0.01	0	106
3/13/2022 5:30	#6 - 9124 Collins Avenue	0.008	0	106
3/13/2022 5:30	#1 - Seaway - South Property Line	0.008	0	107
3/13/2022 5:30	#7 - 9140 Collins Avenue	0.008	0	101
3/13/2022 5:30	#11 - Hillcrest: North Walkway - West	0.008	0	105
3/13/2022 5:30	#8 - 9156 Collins Avenue	0.008	0	106
3/13/2022 5:30	#9 - 9172 Collins Avenue	0.008	0	86
3/13/2022 5:30	#10 - Hillcrest: SE Corner	0.01	27.8	88
3/13/2022 5:30	#12 - Hillcrest: North Walkway - East	0.008	0	83
3/13/2022 5:30	#2A - Hillcrest Southwest Corner	0.008	0	105
3/13/2022 6:36	#8 - 9156 Collins Avenue	0.013	0	119
3/13/2022 6:36	#2A - Hillcrest Southwest Corner	0.015	0	114
3/13/2022 6:36	#3 - Hillcrest: Courtyard	0.023	0	130
3/13/2022 6:36	#10 - Hillcrest: SE Corner	0.01	250	117
3/13/2022 6:36	#4 - Hillcrest: North Walkway - Center	0.01	0	110

VIBRATION MONITORING EVENTS - SURF CLUB RESIDENCES

6/29/2021 THROUGH 1/27/2023

Time	Location	Peak Particle Velocity (in./sec)	Frequency (Hz)	Acoustic (dBL)
3/13/2022 6:36	#11 - Hillcrest: North Walkway - West	0.04	0	111
3/13/2022 6:36	#12 - Hillcrest: North Walkway - East	0.01	0	125
3/13/2022 6:36	#7 - 9140 Collins Avenue	0.018	0	128
3/13/2022 6:36	#9 - 9172 Collins Avenue	0.015	0	127
3/13/2022 6:36	#6 - 9124 Collins Avenue	0.023	0	125
3/13/2022 6:36	#1 - Seaway - South Property Line	0.01	0	122
3/13/2022 12:00	#5 - Hillcrest: South	N/T	N/T	N/A
3/14/2022 5:30	#4 - Hillcrest: North Walkway - Center	0.02	0	111
3/14/2022 5:30	#10 - Hillcrest: SE Corner	0.05	33.3	119
3/14/2022 5:30	#3 - Hillcrest: Courtyard	0.01	0	128
3/14/2022 5:30	#11 - Hillcrest: North Walkway - West	0.013	0	113
3/14/2022 5:30	#6 - 9124 Collins Avenue	0.025	0	124
3/14/2022 5:30	#8 - 9156 Collins Avenue	0.015	0	123
3/14/2022 5:30	#9 - 9172 Collins Avenue	0.013	0	128
3/14/2022 5:30	#12 - Hillcrest: North Walkway - East	0.01	0	125
3/14/2022 5:30	#2A - Hillcrest Southwest Corner	0.135	0	112
3/14/2022 5:30	#1 - Seaway - South Property Line	0.03	0	118
3/14/2022 5:30	#7 - 9140 Collins Avenue	0.033	0	127
3/14/2022 11:43	#5 - Hillcrest: South	0.008	0	112
3/14/2022 12:46	#5 - Hillcrest: South	0.063	0	113
3/15/2022 5:30	#5 - Hillcrest: South	0.075	0	120
3/15/2022 5:30	#4 - Hillcrest: North Walkway - Center	0.01	0	112
3/15/2022 5:30	#6 - 9124 Collins Avenue	0.023	0	127
3/15/2022 5:30	#10 - Hillcrest: SE Corner	0.06	38.5	121
3/15/2022 5:30	#3 - Hillcrest: Courtyard	0.013	0	129
3/15/2022 5:30	#1 - Seaway - South Property Line	0.02	0	120
3/15/2022 5:30	#11 - Hillcrest: North Walkway - West	0.013	0	111
3/15/2022 5:30	#8 - 9156 Collins Avenue	0.018	0	123
3/15/2022 5:30	#9 - 9172 Collins Avenue	0.015	0	129
3/15/2022 5:30	#12 - Hillcrest: North Walkway - East	0.008	0	126
3/15/2022 5:30	#7 - 9140 Collins Avenue	0.018	0	129
3/15/2022 5:30	#2A - Hillcrest Southwest Corner	0.408	0	113
3/16/2022 5:30	#5 - Hillcrest: South	0.095	0	118
3/16/2022 5:30	#3 - Hillcrest: Courtyard	0.018	0	112
3/16/2022 5:30	#1 - Seaway - South Property Line	0.115	0	112
3/16/2022 5:30	#9 - 9172 Collins Avenue	0.018	0	119
3/16/2022 5:30	#2A - Hillcrest Southwest Corner	0.398	0	117
3/16/2022 5:30	#4 - Hillcrest: North Walkway - Center	0.02	0	118
3/16/2022 5:30	#11 - Hillcrest: North Walkway - West	0.025	0	120
3/16/2022 5:30	#6 - 9124 Collins Avenue	0.023	0	113

VIBRATION MONITORING EVENTS - SURF CLUB RESIDENCES

6/29/2021 THROUGH 1/27/2023

Time	Location	Peak Particle Velocity (in./sec)	Frequency (Hz)	Acoustic (dBL)
3/16/2022 5:30	#10 - Hillcrest: SE Corner	0.03	29.4	132
3/16/2022 5:30	#7 - 9140 Collins Avenue	0.02	0	114
3/16/2022 5:30	#8 - 9156 Collins Avenue	0.015	0	115
3/16/2022 13:38	#2A - Hillcrest Southwest Corner	0.593	125	89
3/16/2022 13:39	#2A - Hillcrest Southwest Corner	0.1	0	104
3/16/2022 13:45	#2A - Hillcrest Southwest Corner	0.565	71.4	102
3/16/2022 13:46	#2A - Hillcrest Southwest Corner	0.333	0	115
3/16/2022 17:02	#2A - Hillcrest Southwest Corner	1.555	25	101
3/16/2022 17:03	#2A - Hillcrest Southwest Corner	0.03	0	116
3/16/2022 17:03	#12 - Hillcrest: North Walkway - East	0.008	0	98
3/17/2022 5:30	#5 - Hillcrest: South	0.093	0	127
3/17/2022 5:30	#3 - Hillcrest: Courtyard	0.03	0	113
3/17/2022 5:30	#6 - 9124 Collins Avenue	0.025	0	104
3/17/2022 5:30	#9 - 9172 Collins Avenue	0.035	0	119
3/17/2022 5:30	#10 - Hillcrest: SE Corner	0.03	62.5	119
3/17/2022 5:30	#1 - Seaway - South Property Line	0.24	0	112
3/17/2022 5:30	#8 - 9156 Collins Avenue	0.015	0	112
3/17/2022 5:30	#12 - Hillcrest: North Walkway - East	0.013	0	112
3/17/2022 5:30	#7 - 9140 Collins Avenue	0.02	0	116
3/17/2022 5:30	#11 - Hillcrest: North Walkway - West	0.048	0	131
3/17/2022 5:30	#2A - Hillcrest Southwest Corner	0.39	0	118
3/17/2022 5:31	#4 - Hillcrest: North Walkway - Center	0.02	0	124
3/17/2022 14:05	#2A - Hillcrest Southwest Corner	0.778	125	106
3/17/2022 14:06	#2A - Hillcrest Southwest Corner	0.398	0	113
3/18/2022 5:30	#5 - Hillcrest: South	0.1	0	122
3/18/2022 5:30	#4 - Hillcrest: North Walkway - Center	0.02	0	118
3/18/2022 5:30	#9 - 9172 Collins Avenue	0.018	0	118
3/18/2022 5:30	#3 - Hillcrest: Courtyard	0.02	0	113
3/18/2022 5:30	#11 - Hillcrest: North Walkway - West	0.035	0	125
3/18/2022 5:30	#10 - Hillcrest: SE Corner	0.07	45.5	132
3/18/2022 5:30	#7 - 9140 Collins Avenue	0.018	0	114
3/18/2022 5:30	#6 - 9124 Collins Avenue	0.033	0	110
3/18/2022 5:30	#12 - Hillcrest: North Walkway - East	0.01	0	108
3/18/2022 5:30	#8 - 9156 Collins Avenue	0.015	0	113
3/18/2022 5:30	#2A - Hillcrest Southwest Corner	0.408	0	120
3/18/2022 5:31	#1 - Seaway - South Property Line	0.015	0	101
3/18/2022 18:00	#2A - Hillcrest Southwest Corner	1.505	125	103
3/18/2022 18:01	#2A - Hillcrest Southwest Corner	0.01	0	104
3/19/2022 5:30	#5 - Hillcrest: South	0.008	0	112
3/19/2022 5:30	#4 - Hillcrest: North Walkway - Center	0.01	0	113

VIBRATION MONITORING EVENTS - SURF CLUB RESIDENCES

6/29/2021 THROUGH 1/27/2023

Time	Location	Peak Particle Velocity (in./sec)	Frequency (Hz)	Acoustic (dBL)
3/19/2022 5:30	#9 - 9172 Collins Avenue	0.018	0	117
3/19/2022 5:30	#3 - Hillcrest: Courtyard	0.008	0	113
3/19/2022 5:30	#6 - 9124 Collins Avenue	0.023	0	108
3/19/2022 5:30	#10 - Hillcrest: SE Corner	0.02	11.4	135
3/19/2022 5:30	#1 - Seaway - South Property Line	0.013	0	91
3/19/2022 5:30	#7 - 9140 Collins Avenue	0.023	0	112
3/19/2022 5:30	#11 - Hillcrest: North Walkway - West	0.013	0	114
3/19/2022 5:30	#12 - Hillcrest: North Walkway - East	0.008	0	107
3/19/2022 5:30	#8 - 9156 Collins Avenue	0.013	0	112
3/19/2022 12:00	#2A - Hillcrest Southwest Corner	0.015	0	113
3/20/2022 5:30	#5 - Hillcrest: South	0.008	0	98
3/20/2022 5:30	#4 - Hillcrest: North Walkway - Center	0.01	0	107
3/20/2022 5:30	#1 - Seaway - South Property Line	0.013	0	108
3/20/2022 5:30	#11 - Hillcrest: North Walkway - West	0.013	0	111
3/20/2022 5:30	#6 - 9124 Collins Avenue	0.028	0	115
3/20/2022 5:30	#8 - 9156 Collins Avenue	0.015	0	110
3/20/2022 5:30	#9 - 9172 Collins Avenue	0.018	0	118
3/20/2022 5:30	#10 - Hillcrest: SE Corner	0.01	45.5	131
3/20/2022 5:30	#12 - Hillcrest: North Walkway - East	0.008	0	116
3/20/2022 5:31	#3 - Hillcrest: Courtyard	0.01	0	119
3/20/2022 12:00	#7 - 9140 Collins Avenue	0.018	0	120
3/20/2022 12:00	#2A - Hillcrest Southwest Corner	0.025	0	110
3/21/2022 5:30	#5 - Hillcrest: South	0.053	0	114
3/21/2022 5:30	#4 - Hillcrest: North Walkway - Center	0.02	0	111
3/21/2022 5:30	#1 - Seaway - South Property Line	0.01	0	126
3/21/2022 5:30	#6 - 9124 Collins Avenue	0.023	0	126
3/21/2022 5:30	#10 - Hillcrest: SE Corner	0.06	35.7	120
3/21/2022 5:30	#3 - Hillcrest: Courtyard	0.033	0	126
3/21/2022 5:30	#11 - Hillcrest: North Walkway - West	0.023	0	115
3/21/2022 5:30	#8 - 9156 Collins Avenue	0.02	0	124
3/21/2022 5:30	#9 - 9172 Collins Avenue	0.03	0	126
3/21/2022 5:30	#12 - Hillcrest: North Walkway - East	0.013	0	124
3/21/2022 12:00	#7 - 9140 Collins Avenue	0.023	0	129
3/21/2022 12:00	#2A - Hillcrest Southwest Corner	0.448	83.3	110
3/22/2022 5:30	#1 - Seaway - South Property Line	0.045	0	113
3/22/2022 5:30	#5 - Hillcrest: South	0.088	0	117
3/22/2022 5:30	#3 - Hillcrest: Courtyard	0.02	0	120
3/22/2022 5:30	#4 - Hillcrest: North Walkway - Center	0.01	0	108
3/22/2022 5:30	#11 - Hillcrest: North Walkway - West	0.01	0	114
3/22/2022 5:30	#6 - 9124 Collins Avenue	0.018	0	122

VIBRATION MONITORING EVENTS - SURF CLUB RESIDENCES

6/29/2021 THROUGH 1/27/2023

Time	Location	Peak Particle Velocity (in./sec)	Frequency (Hz)	Acoustic (dBL)
3/22/2022 5:30	#12 - Hillcrest: North Walkway - East	0.008	0	117
3/22/2022 5:30	#8 - 9156 Collins Avenue	0.015	0	123
3/22/2022 5:30	#7 - 9140 Collins Avenue	0.023	0	130
3/22/2022 5:30	#9 - 9172 Collins Avenue	0.018	0	127
3/22/2022 5:30	#10 - Hillcrest: SE Corner	0.03	55.6	134
3/22/2022 10:54	#2A - Hillcrest Southwest Corner	0.535	125	103
3/22/2022 17:05	#2A - Hillcrest Southwest Corner	1.953	55.6	107
3/23/2022 5:30	#1 - Seaway - South Property Line	0.01	0	106
3/23/2022 5:30	#4 - Hillcrest: North Walkway - Center	0.01	0	111
3/23/2022 5:30	#8 - 9156 Collins Avenue	0.018	0	123
3/23/2022 5:30	#3 - Hillcrest: Courtyard	0.038	0	122
3/23/2022 5:30	#5 - Hillcrest: South	0.048	0	119
3/23/2022 5:30	#12 - Hillcrest: North Walkway - East	0.01	0	110
3/23/2022 5:30	#11 - Hillcrest: North Walkway - West	0.018	0	114
3/23/2022 5:30	#6 - 9124 Collins Avenue	0.025	0	109
3/23/2022 5:30	#9 - 9172 Collins Avenue	0.02	0	125
3/23/2022 5:30	#10 - Hillcrest: SE Corner	0.03	83.3	116
3/23/2022 12:00	#7 - 9140 Collins Avenue	0.075	0	113
3/23/2022 12:00	#2A - Hillcrest Southwest Corner	N/T	N/T	N/A
3/24/2022 5:30	#5 - Hillcrest: South	0.063	0	118
3/24/2022 5:30	#4 - Hillcrest: North Walkway - Center	0.01	0	117
3/24/2022 5:30	#1 - Seaway - South Property Line	0.01	0	95
3/24/2022 5:30	#6 - 9124 Collins Avenue	0.018	0	111
3/24/2022 5:30	#8 - 9156 Collins Avenue	0.013	0	120
3/24/2022 5:30	#3 - Hillcrest: Courtyard	0.035	0	113
3/24/2022 5:30	#9 - 9172 Collins Avenue	0.013	0	125
3/24/2022 5:30	#10 - Hillcrest: SE Corner	0.1	100	134
3/24/2022 5:30	#12 - Hillcrest: North Walkway - East	0.008	0	101
3/24/2022 12:00	#7 - 9140 Collins Avenue	0.015	0	120
3/24/2022 12:00	#11 - Hillcrest: North Walkway - West	0.015	0	112
3/24/2022 12:00	#2A - Hillcrest Southwest Corner	N/T	N/T	N/A
3/25/2022 5:30	#4 - Hillcrest: North Walkway - Center	0.01	0	111
3/25/2022 5:30	#6 - 9124 Collins Avenue	0.02	0	113
3/25/2022 5:30	#8 - 9156 Collins Avenue	0.023	0	118
3/25/2022 5:30	#9 - 9172 Collins Avenue	0.015	0	114
3/25/2022 5:30	#12 - Hillcrest: North Walkway - East	0.008	0	107
3/25/2022 5:30	#3 - Hillcrest: Courtyard	0.015	0	111
3/25/2022 5:30	#5 - Hillcrest: South	0.095	0	118
3/25/2022 5:30	#10 - Hillcrest: SE Corner	0.09	62.5	134
3/25/2022 5:31	#1 - Seaway - South Property Line	0.013	0	112

VIBRATION MONITORING EVENTS - SURF CLUB RESIDENCES

6/29/2021 THROUGH 1/27/2023

Time	Location	Peak Particle Velocity (in./sec)	Frequency (Hz)	Acoustic (dBL)
3/25/2022 12:00	#7 - 9140 Collins Avenue	0.015	0	119
3/25/2022 12:00	#11 - Hillcrest: North Walkway - West	0.025	0	114
3/25/2022 12:00	#2A - Hillcrest Southwest Corner	N/T	N/T	N/A
3/26/2022 5:30	#4 - Hillcrest: North Walkway - Center	0.01	0	112
3/26/2022 5:30	#5 - Hillcrest: South	0.02	0	104
3/26/2022 5:30	#6 - 9124 Collins Avenue	0.025	0	115
3/26/2022 5:30	#10 - Hillcrest: SE Corner	0.01	100	128
3/26/2022 5:30	#3 - Hillcrest: Courtyard	0.008	0	113
3/26/2022 5:30	#8 - 9156 Collins Avenue	0.013	0	113
3/26/2022 5:30	#12 - Hillcrest: North Walkway - East	0.008	0	104
3/26/2022 5:30	#1 - Seaway - South Property Line	0.01	0	116
3/26/2022 5:31	#9 - 9172 Collins Avenue	0.015	0	113
3/26/2022 12:00	#7 - 9140 Collins Avenue	0.018	0	119
3/26/2022 12:00	#11 - Hillcrest: North Walkway - West	0.013	0	101
3/26/2022 12:00	#2A - Hillcrest Southwest Corner	N/T	N/T	N/A
3/27/2022 5:30	#5 - Hillcrest: South	0.01	0	97
3/27/2022 5:30	#4 - Hillcrest: North Walkway - Center	0.01	0	113
3/27/2022 5:30	#3 - Hillcrest: Courtyard	0.013	0	112
3/27/2022 5:30	#1 - Seaway - South Property Line	0.008	0	111
3/27/2022 5:30	#8 - 9156 Collins Avenue	0.013	0	114
3/27/2022 5:30	#9 - 9172 Collins Avenue	0.015	0	110
3/27/2022 5:30	#10 - Hillcrest: SE Corner	0.01	45.5	116
3/27/2022 5:30	#6 - 9124 Collins Avenue	0.025	0	115
3/27/2022 5:30	#12 - Hillcrest: North Walkway - East	0.008	0	111
3/27/2022 12:00	#7 - 9140 Collins Avenue	0.018	0	120
3/27/2022 12:00	#11 - Hillcrest: North Walkway - West	0.013	0	124
3/27/2022 12:00	#2A - Hillcrest Southwest Corner	N/T	N/T	N/A
3/28/2022 5:30	#5 - Hillcrest: South	0.205	0	121
3/28/2022 5:30	#4 - Hillcrest: North Walkway - Center	0.02	0	110
3/28/2022 5:30	#6 - 9124 Collins Avenue	0.018	0	112
3/28/2022 5:30	#8 - 9156 Collins Avenue	0.013	0	110
3/28/2022 5:30	#9 - 9172 Collins Avenue	0.018	0	114
3/28/2022 5:30	#1 - Seaway - South Property Line	0.008	0	101
3/28/2022 5:30	#10 - Hillcrest: SE Corner	0.04	71.4	112
3/28/2022 5:30	#12 - Hillcrest: North Walkway - East	0.008	0	113
3/28/2022 12:00	#3 - Hillcrest: Courtyard	0.03	0	109
3/28/2022 12:00	#7 - 9140 Collins Avenue	0.018	0	118
3/28/2022 12:00	#11 - Hillcrest: North Walkway - West	N/T	N/T	N/A
3/28/2022 12:00	#2A - Hillcrest Southwest Corner	N/T	N/T	N/A
3/29/2022 11:54	#7 - 9140 Collins Avenue	0.013	0	115

VIBRATION MONITORING EVENTS - SURF CLUB RESIDENCES

6/29/2021 THROUGH 1/27/2023

Time	Location	Peak Particle Velocity (in./sec)	Frequency (Hz)	Acoustic (dBL)
3/29/2022 12:00	#10 - Hillcrest: SE Corner	0.05	0	124
3/29/2022 12:00	#4 - Hillcrest: North Walkway - Center	0.01	0	109
3/29/2022 12:00	#12 - Hillcrest: North Walkway - East	0.008	0	117
3/29/2022 12:00	#1 - Seaway - South Property Line	0.008	0	101
3/29/2022 12:00	#6 - 9124 Collins Avenue	0.02	0	111
3/29/2022 12:00	#5 - Hillcrest: South	0.053	0	113
3/29/2022 12:00	#8 - 9156 Collins Avenue	0.018	0	113
3/29/2022 12:00	#9 - 9172 Collins Avenue	0.015	0	113
3/29/2022 12:00	#3 - Hillcrest: Courtyard	0.018	0	109
3/29/2022 12:03	#2A - Hillcrest Southwest Corner	0.335	0	127
3/30/2022 5:30	#4 - Hillcrest: North Walkway - Center	0.01	0	110
3/30/2022 5:30	#3 - Hillcrest: Courtyard	0.02	0	119
3/30/2022 5:30	#5 - Hillcrest: South	0.1	0	121
3/30/2022 5:30	#11 - Hillcrest: North Walkway - West	0.025	0	114
3/30/2022 5:30	#9 - 9172 Collins Avenue	0.015	0	130
3/30/2022 5:30	#10 - Hillcrest: SE Corner	0.06	71.4	115
3/30/2022 5:30	#1 - Seaway - South Property Line	0.01	0	93
3/30/2022 5:30	#6 - 9124 Collins Avenue	0.02	0	121
3/30/2022 5:30	#12 - Hillcrest: North Walkway - East	0.008	0	115
3/30/2022 5:30	#2A - Hillcrest Southwest Corner	0.668	0	126
3/30/2022 5:30	#7 - 9140 Collins Avenue	0.02	0	121
3/30/2022 5:31	#8 - 9156 Collins Avenue	0.015	0	124
3/30/2022 16:32	#2A - Hillcrest Southwest Corner	0.763	62.5	100
3/30/2022 16:33	#2A - Hillcrest Southwest Corner	0.163	0	120
3/31/2022 5:30	#1 - Seaway - South Property Line	0.008	0	111
3/31/2022 5:30	#5 - Hillcrest: South	0.198	0	132
3/31/2022 5:30	#3 - Hillcrest: Courtyard	0.013	0	121
3/31/2022 5:30	#4 - Hillcrest: North Walkway - Center	0.01	0	114
3/31/2022 5:30	#11 - Hillcrest: North Walkway - West	0.025	0	115
3/31/2022 5:30	#8 - 9156 Collins Avenue	0.013	0	120
3/31/2022 5:30	#9 - 9172 Collins Avenue	0.013	0	124
3/31/2022 5:30	#10 - Hillcrest: SE Corner	0.04	14.7	113
3/31/2022 5:30	#12 - Hillcrest: North Walkway - East	0.008	0	112
3/31/2022 5:30	#6 - 9124 Collins Avenue	0.023	0	116
3/31/2022 5:30	#2A - Hillcrest Southwest Corner	0.113	0	115
3/31/2022 5:30	#7 - 9140 Collins Avenue	0.018	0	121
4/1/2022 5:30	#5 - Hillcrest: South	0.048	0	118
4/1/2022 5:30	#4 - Hillcrest: North Walkway - Center	0.01	0	106
4/1/2022 5:30	#11 - Hillcrest: North Walkway - West	0.01	0	113
4/1/2022 5:30	#6 - 9124 Collins Avenue	0.025	0	111

VIBRATION MONITORING EVENTS - SURF CLUB RESIDENCES

6/29/2021 THROUGH 1/27/2023

Time	Location	Peak Particle Velocity (in./sec)	Frequency (Hz)	Acoustic (dBL)
4/1/2022 5:30	#10 - Hillcrest: SE Corner	0.04	55.6	113
4/1/2022 5:30	#3 - Hillcrest: Courtyard	0.013	0	110
4/1/2022 5:30	#1 - Seaway - South Property Line	0.018	0	106
4/1/2022 5:30	#7 - 9140 Collins Avenue	0.02	0	119
4/1/2022 5:30	#8 - 9156 Collins Avenue	0.013	0	117
4/1/2022 5:30	#9 - 9172 Collins Avenue	0.013	0	118
4/1/2022 5:30	#12 - Hillcrest: North Walkway - East	0.008	0	99
4/1/2022 5:30	#2A - Hillcrest Southwest Corner	0.108	0	115
4/1/2022 10:26	#12 - Hillcrest: North Walkway - East	0.008	0	109
4/1/2022 10:27	#11 - Hillcrest: North Walkway - West	0.02	0	117
4/1/2022 10:27	#4 - Hillcrest: North Walkway - Center	0.01	0	109
4/1/2022 14:46	#2A - Hillcrest Southwest Corner	1.025	100	105
4/1/2022 14:47	#2A - Hillcrest Southwest Corner	0.278	0	117
4/2/2022 5:30	#1 - Seaway - South Property Line	0.01	0	101
4/2/2022 5:30	#5 - Hillcrest: South	0.008	0	115
4/2/2022 5:30	#4 - Hillcrest: North Walkway - Center	0.01	0	111
4/2/2022 5:30	#12 - Hillcrest: North Walkway - East	0.008	0	109
4/2/2022 5:30	#3 - Hillcrest: Courtyard	0.013	0	110
4/2/2022 5:30	#11 - Hillcrest: North Walkway - West	0.01	0	116
4/2/2022 5:30	#6 - 9124 Collins Avenue	0.025	0	117
4/2/2022 5:30	#10 - Hillcrest: SE Corner	0.01	71.4	111
4/2/2022 5:30	#7 - 9140 Collins Avenue	0.02	0	121
4/2/2022 5:30	#9 - 9172 Collins Avenue	0.01	0	123
4/2/2022 5:30	#2A - Hillcrest Southwest Corner	0.028	0	119
4/2/2022 5:30	#8 - 9156 Collins Avenue	0.015	0	117
4/3/2022 5:30	#9 - 9172 Collins Avenue	0.01	0	112
4/3/2022 5:30	#4 - Hillcrest: North Walkway - Center	0.01	0	107
4/3/2022 5:30	#1 - Seaway - South Property Line	0.01	0	106
4/3/2022 5:30	#5 - Hillcrest: South	0.008	0	100
4/3/2022 5:30	#11 - Hillcrest: North Walkway - West	0.008	0	110
4/3/2022 5:30	#6 - 9124 Collins Avenue	0.028	0	106
4/3/2022 5:30	#10 - Hillcrest: SE Corner	0.01	83.3	111
4/3/2022 5:30	#3 - Hillcrest: Courtyard	0.008	0	105
4/3/2022 5:30	#7 - 9140 Collins Avenue	0.018	0	113
4/3/2022 5:30	#2A - Hillcrest Southwest Corner	0.02	0	109
4/3/2022 5:30	#8 - 9156 Collins Avenue	0.013	0	112
4/3/2022 5:30	#12 - Hillcrest: North Walkway - East	0.008	0	106
4/4/2022 5:30	#4 - Hillcrest: North Walkway - Center	0.05	0	109
4/4/2022 5:30	#4 - Hillcrest: North Walkway - Center	0.05	0	109
4/4/2022 5:30	#5 - Hillcrest: South	0.028	0	113

VIBRATION MONITORING EVENTS - SURF CLUB RESIDENCES

6/29/2021 THROUGH 1/27/2023

Time	Location	Peak Particle Velocity (in./sec)	Frequency (Hz)	Acoustic (dBL)
4/4/2022 5:30	#3 - Hillcrest: Courtyard	0.015	0	115
4/4/2022 5:30	#9 - 9172 Collins Avenue	0.01	0	126
4/4/2022 5:30	#9 - 9172 Collins Avenue	0.01	0	126
4/4/2022 5:30	#10 - Hillcrest: SE Corner	0.03	71.4	112
4/4/2022 5:30	#11 - Hillcrest: North Walkway - West	0.03	0	113
4/4/2022 5:30	#6 - 9124 Collins Avenue	0.018	0	124
4/4/2022 5:30	#6 - 9124 Collins Avenue	0.018	0	124
4/4/2022 5:30	#8 - 9156 Collins Avenue	0.028	0	117
4/4/2022 5:30	#12 - Hillcrest: North Walkway - East	0.008	0	114
4/4/2022 5:30	#12 - Hillcrest: North Walkway - East	0.008	0	114
4/4/2022 5:30	#2A - Hillcrest Southwest Corner	0.255	0	114
4/4/2022 5:30	#7 - 9140 Collins Avenue	0.018	0	122
4/4/2022 5:31	#1 - Seaway - South Property Line	0.01	0	110
4/5/2022 5:30	#5 - Hillcrest: South	0.035	0	118
4/5/2022 5:30	#3 - Hillcrest: Courtyard	0.013	0	118
4/5/2022 5:30	#1 - Seaway - South Property Line	0.01	0	101
4/5/2022 5:30	#4 - Hillcrest: North Walkway - Center	0.01	0	109
4/5/2022 5:30	#6 - 9124 Collins Avenue	0.02	0	110
4/5/2022 5:30	#8 - 9156 Collins Avenue	0.033	0	120
4/5/2022 5:30	#7 - 9140 Collins Avenue	0.023	0	119
4/5/2022 5:30	#11 - Hillcrest: North Walkway - West	0.01	0	110
4/5/2022 5:30	#9 - 9172 Collins Avenue	0.013	0	124
4/5/2022 5:30	#10 - Hillcrest: SE Corner	0.04	50	114
4/5/2022 5:30	#12 - Hillcrest: North Walkway - East	0.008	0	112
4/5/2022 5:30	#2A - Hillcrest Southwest Corner	0.17	0	115
4/6/2022 5:30	#10 - Hillcrest: SE Corner	0.03	71.4	116
4/6/2022 5:30	#1 - Seaway - South Property Line	0.008	0	96
4/6/2022 5:30	#4 - Hillcrest: North Walkway - Center	0.03	0	109
4/6/2022 5:30	#3 - Hillcrest: Courtyard	0.01	0	111
4/6/2022 5:30	#5 - Hillcrest: South	0.12	0	119
4/6/2022 5:30	#11 - Hillcrest: North Walkway - West	0.018	0	116
4/6/2022 5:30	#6 - 9124 Collins Avenue	0.02	0	109
4/6/2022 5:30	#8 - 9156 Collins Avenue	0.013	0	118
4/6/2022 5:30	#9 - 9172 Collins Avenue	0.01	0	122
4/6/2022 5:30	#12 - Hillcrest: North Walkway - East	0.008	0	108
4/6/2022 5:30	#2A - Hillcrest Southwest Corner	0.105	0	117
4/6/2022 5:30	#7 - 9140 Collins Avenue	0.018	0	117
4/6/2022 17:18	#2A - Hillcrest Southwest Corner	0.013	0	110
4/6/2022 17:18	#2A - Hillcrest Southwest Corner	0.753	62.5	103
4/7/2022 5:30	#5 - Hillcrest: South	0.07	0	119

VIBRATION MONITORING EVENTS - SURF CLUB RESIDENCES

6/29/2021 THROUGH 1/27/2023

Time	Location	Peak Particle Velocity (in./sec)	Frequency (Hz)	Acoustic (dBL)
4/7/2022 5:30	#1 - Seaway - South Property Line	0.008	0	91
4/7/2022 5:30	#4 - Hillcrest: North Walkway - Center	0.01	0	113
4/7/2022 5:30	#9 - 9172 Collins Avenue	0.013	0	120
4/7/2022 5:30	#3 - Hillcrest: Courtyard	0.023	0	112
4/7/2022 5:30	#11 - Hillcrest: North Walkway - West	0.015	0	117
4/7/2022 5:30	#10 - Hillcrest: SE Corner	0.04	50	114
4/7/2022 5:30	#12 - Hillcrest: North Walkway - East	0.01	0	108
4/7/2022 5:30	#2A - Hillcrest Southwest Corner	0.195	0	118
4/7/2022 5:30	#6 - 9124 Collins Avenue	0.018	0	109
4/7/2022 5:30	#7 - 9140 Collins Avenue	0.02	0	123
4/7/2022 5:30	#8 - 9156 Collins Avenue	0.015	0	123
4/7/2022 14:49	#7 - 9140 Collins Avenue	0.013	0	118
4/7/2022 14:49	#6 - 9124 Collins Avenue	0.025	0	108
4/7/2022 14:49	#5 - Hillcrest: South	0.07	0	119
4/7/2022 14:50	#3 - Hillcrest: Courtyard	0.01	0	114
4/7/2022 14:50	#1 - Seaway - South Property Line	0.008	0	121
4/7/2022 14:50	#11 - Hillcrest: North Walkway - West	0.113	0	116
4/7/2022 14:50	#12 - Hillcrest: North Walkway - East	0.008	0	106
4/7/2022 14:50	#2A - Hillcrest Southwest Corner	0.13	0	120
4/7/2022 14:50	#9 - 9172 Collins Avenue	0.01	0	117
4/7/2022 14:51	#10 - Hillcrest: SE Corner	0.02	35.7	116
4/7/2022 19:03	#4 - Hillcrest: North Walkway - Center	0.01	0	107
4/7/2022 19:03	#8 - 9156 Collins Avenue	0.01	0	110
4/8/2022 0:05	#1 - Seaway - South Property Line	0.01	0	115
4/8/2022 0:05	#4 - Hillcrest: North Walkway - Center	0.01	0	113
4/8/2022 0:05	#8 - 9156 Collins Avenue	0.03	0	119
4/8/2022 0:05	#9 - 9172 Collins Avenue	0.015	0	114
4/8/2022 0:05	#12 - Hillcrest: North Walkway - East	0.01	0	107
4/8/2022 0:05	#2A - Hillcrest Southwest Corner	0.155	0	121
4/8/2022 0:05	#7 - 9140 Collins Avenue	0.02	0	118
4/8/2022 0:05	#6 - 9124 Collins Avenue	0.038	0	113
4/8/2022 0:05	#3 - Hillcrest: Courtyard	0.015	0	116
4/8/2022 0:05	#5 - Hillcrest: South	0.078	0	119
4/8/2022 0:05	#11 - Hillcrest: North Walkway - West	0.025	0	117
4/8/2022 0:05	#10 - Hillcrest: SE Corner	0.1	45.5	121
4/9/2022 0:05	#4 - Hillcrest: North Walkway - Center	0.01	0	109
4/9/2022 0:05	#1 - Seaway - South Property Line	0.01	0	125
4/9/2022 0:05	#5 - Hillcrest: South	0.035	0	116
4/9/2022 0:05	#11 - Hillcrest: North Walkway - West	0.008	0	120
4/9/2022 0:05	#6 - 9124 Collins Avenue	0.03	0	119

VIBRATION MONITORING EVENTS - SURF CLUB RESIDENCES

6/29/2021 THROUGH 1/27/2023

Time	Location	Peak Particle Velocity (in./sec)	Frequency (Hz)	Acoustic (dBL)
4/9/2022 0:05	#8 - 9156 Collins Avenue	0.038	0	117
4/9/2022 0:05	#9 - 9172 Collins Avenue	0.028	0	117
4/9/2022 0:05	#12 - Hillcrest: North Walkway - East	0.008	0	98
4/9/2022 0:05	#2A - Hillcrest Southwest Corner	0.038	0	126
4/9/2022 0:05	#3 - Hillcrest: Courtyard	0.048	0	120
4/9/2022 0:05	#7 - 9140 Collins Avenue	0.03	0	122
4/9/2022 0:05	#10 - Hillcrest: SE Corner	0.01	166.7	113
4/10/2022 0:05	#4 - Hillcrest: North Walkway - Center	0.01	0	113
4/10/2022 0:05	#7 - 9140 Collins Avenue	0.025	0	123
4/10/2022 0:05	#8 - 9156 Collins Avenue	0.018	0	119
4/10/2022 0:05	#9 - 9172 Collins Avenue	0.01	0	120
4/10/2022 0:05	#2A - Hillcrest Southwest Corner	0.018	0	120
4/10/2022 0:05	#1 - Seaway - South Property Line	0.01	0	113
4/10/2022 0:05	#5 - Hillcrest: South	0.008	0	103
4/10/2022 0:05	#11 - Hillcrest: North Walkway - West	0.008	0	113
4/10/2022 0:05	#6 - 9124 Collins Avenue	0.023	0	119
4/10/2022 0:05	#10 - Hillcrest: SE Corner	0.01	250	116
4/10/2022 12:00	#3 - Hillcrest: Courtyard	0.01	0	118
4/10/2022 12:00	#12 - Hillcrest: North Walkway - East	0.008	N/T	N/A
4/11/2022 0:05	#3 - Hillcrest: Courtyard	0.008	0	111
4/11/2022 0:05	#6 - 9124 Collins Avenue	0.025	0	123
4/11/2022 0:05	#4 - Hillcrest: North Walkway - Center	0.01	0	109
4/11/2022 0:05	#7 - 9140 Collins Avenue	0.02	0	125
4/11/2022 0:05	#11 - Hillcrest: North Walkway - West	0.01	0	111
4/11/2022 0:05	#9 - 9172 Collins Avenue	0.01	0	124
4/11/2022 0:05	#12 - Hillcrest: North Walkway - East	0.01	0	118
4/11/2022 0:05	#2A - Hillcrest Southwest Corner	0.105	0	120
4/12/2022 0:05	#2A - Hillcrest Southwest Corner	0.038	N/T	127
4/13/2022 0:05	#2B - West Property Line	0.038	N/T	N/A
4/14/2022 0:05	#2B - West Property Line	0.03	N/T	N/A
4/15/2022 0:05	#2B - West Property Line	0.11	N/T	N/A
4/16/2022 0:05	#2B - West Property Line	0.01	N/T	N/A
4/17/2022 0:05	#2B - West Property Line	0.013	N/T	N/A
4/18/2022 0:05	#2B - West Property Line	0.04	N/T	N/A
4/19/2022 0:05	#2B - West Property Line	0.058	N/T	N/A
4/20/2022 0:05	#2B - West Property Line	0.213	N/T	N/A
4/21/2022 0:05	#2B - West Property Line	0.035	N/T	N/A
4/22/2022 0:05	#2B - West Property Line	0.025	N/T	N/A
4/23/2022 0:05	#2B - West Property Line	0.015	N/T	N/A
4/24/2022 0:05	#2B - West Property Line	0.013	N/T	N/A

VIBRATION MONITORING EVENTS - SURF CLUB RESIDENCES

6/29/2021 THROUGH 1/27/2023

Time	Location	Peak Particle Velocity (in./sec)	Frequency (Hz)	Acoustic (dBL)
4/25/2022 0:05	#2B - West Property Line	0.33	N/T	N/A
4/26/2022 0:05	#2B - West Property Line	0.12	N/T	N/A
4/27/2022 0:05	#2B - West Property Line	0.068	N/T	N/A
4/28/2022 0:05	#2B - West Property Line	0.043	N/T	N/A
4/29/2022 0:05	#2B - West Property Line	0.058	N/T	N/A
4/30/2022 0:05	#2B - West Property Line	0.015	N/T	N/A
5/1/2022 0:05	#2B - West Property Line	0.013	N/T	N/A
5/2/2022 0:05	#2B - West Property Line	0.018	100	128
5/3/2022 0:05	#2B - West Property Line	N/T	N/T	N/A
5/4/2022 0:05	#2B - West Property Line	N/T	N/T	N/A
5/5/2022 0:05	#2B - West Property Line	N/T	N/T	N/A
5/6/2022 0:05	#2B - West Property Line	N/T	N/T	N/A
5/7/2022 0:05	#2B - West Property Line	N/T	N/T	N/A
5/8/2022 0:05	#2B - West Property Line	N/T	N/T	N/A
5/9/2022 0:05	#2B - West Property Line	N/T	N/T	N/A
5/10/2022 0:05	#2B - West Property Line	N/T	N/T	N/A
5/11/2022 0:05	#2B - West Property Line	N/T	N/T	N/A
5/12/2022 0:05	#2B - West Property Line	0.008	500	113
5/13/2022 0:05	#2B - West Property Line	0.01	250	107
5/13/2022 15:45	#2B - West Property Line	0.008	71.4	107
5/14/2022 0:05	#2B - West Property Line	0.075	27.8	120
5/15/2022 0:05	#2B - West Property Line	0.008	45.5	118
4/11/2022 0:05	#1 - Seaway - South Property Line	0.01	0	108
4/11/2022 0:05	#5 - Hillcrest: South	0.055	0	124
4/11/2022 0:05	#8 - 9156 Collins Avenue	0.02	0	122
4/11/2022 0:05	#10 - Hillcrest: SE Corner	0.05	62.5	114
4/12/2022 0:05	#1 - Seaway - South Property Line	0.035	0	109
4/12/2022 0:05	#4 - Hillcrest: North Walkway - Center	0.01	0	109
4/12/2022 0:05	#5 - Hillcrest: South	0.133	0	132
4/12/2022 0:05	#7 - 9140 Collins Avenue	0.043	0	126
4/12/2022 0:05	#11 - Hillcrest: North Walkway - West	0.03	0	119
4/12/2022 0:05	#8 - 9156 Collins Avenue	0.028	0	121
4/12/2022 0:05	#9 - 9172 Collins Avenue	0.01	0	130
4/12/2022 0:05	#10 - Hillcrest: SE Corner	0.05	55.6	114
4/12/2022 0:05	#6 - 9124 Collins Avenue	0.028	0	121
4/12/2022 11:01	#3 - Hillcrest: Courtyard	0.01	0	120
4/12/2022 11:11	#12 - Hillcrest: North Walkway - East	0.01	0	120
4/12/2022 11:22	#11 - Hillcrest: North Walkway - West	0.008	0	97
4/12/2022 11:26	#11 - Hillcrest: North Walkway - West	0.008	0	114
4/12/2022 16:53	#5 - Hillcrest: South	0.87	31.3	127

VIBRATION MONITORING EVENTS - SURF CLUB RESIDENCES

6/29/2021 THROUGH 1/27/2023

Time	Location	Peak Particle Velocity (in./sec)	Frequency (Hz)	Acoustic (dBL)
4/12/2022 16:54	#5 - Hillcrest: South	0.373	0	118
4/13/2022 0:05	#3 - Hillcrest: Courtyard	0.01	0	119
4/13/2022 0:05	#6 - 9124 Collins Avenue	0.025	0	121
4/13/2022 0:05	#9 - 9172 Collins Avenue	0.01	0	127
4/13/2022 0:05	#4 - Hillcrest: North Walkway - Center	0.01	0	108
4/13/2022 0:05	#5 - Hillcrest: South	0.108	0	125
4/13/2022 0:05	#7 - 9140 Collins Avenue	0.023	0	127
4/13/2022 0:05	#1 - Seaway - South Property Line	0.01	0	95
4/13/2022 0:05	#11 - Hillcrest: North Walkway - West	0.01	0	111
4/13/2022 0:05	#8 - 9156 Collins Avenue	0.018	0	121
4/13/2022 0:05	#10 - Hillcrest: SE Corner	0.04	100	116
4/13/2022 0:05	#12 - Hillcrest: North Walkway - East	0.008	0	119
4/14/2022 0:05	#4 - Hillcrest: North Walkway - Center	0.01	0	111
4/14/2022 0:05	#5 - Hillcrest: South	0.098	0	125
4/14/2022 0:05	#11 - Hillcrest: North Walkway - West	0.01	0	115
4/14/2022 0:05	#8 - 9156 Collins Avenue	0.015	0	119
4/14/2022 0:05	#3 - Hillcrest: Courtyard	0.01	0	117
4/14/2022 0:05	#6 - 9124 Collins Avenue	0.025	0	112
4/14/2022 0:05	#9 - 9172 Collins Avenue	0.01	0	124
4/14/2022 0:05	#10 - Hillcrest: SE Corner	0.07	125	119
4/14/2022 0:05	#12 - Hillcrest: North Walkway - East	0.008	0	111
4/14/2022 12:00	#1 - Seaway - South Property Line	0.01	0	106
4/14/2022 12:00	#7 - 9140 Collins Avenue	0.033	0	119
4/15/2022 0:05	#6 - 9124 Collins Avenue	0.02	0	128
4/15/2022 0:05	#4 - Hillcrest: North Walkway - Center	0.01	0	125
4/15/2022 0:05	#5 - Hillcrest: South	0.03	0	123
4/15/2022 0:05	#11 - Hillcrest: North Walkway - West	0.018	0	128
4/15/2022 0:05	#8 - 9156 Collins Avenue	0.02	0	128
4/15/2022 0:05	#9 - 9172 Collins Avenue	0.013	0	131
4/15/2022 0:05	#12 - Hillcrest: North Walkway - East	0.008	0	125
4/15/2022 0:05	#1 - Seaway - South Property Line	0.008	0	121
4/15/2022 0:05	#10 - Hillcrest: SE Corner	0.04	41.7	128
4/15/2022 0:05	#3 - Hillcrest: Courtyard	0.02	0	131
4/15/2022 12:00	#7 - 9140 Collins Avenue	0.015	0	131
4/16/2022 0:05	#3 - Hillcrest: Courtyard	0.013	0	116
4/16/2022 0:05	#4 - Hillcrest: North Walkway - Center	0.01	0	107
4/16/2022 0:05	#8 - 9156 Collins Avenue	0.013	0	118
4/16/2022 0:05	#9 - 9172 Collins Avenue	0.01	0	125
4/16/2022 0:05	#1 - Seaway - South Property Line	0.01	0	91
4/16/2022 0:05	#5 - Hillcrest: South	0.01	0	114

VIBRATION MONITORING EVENTS - SURF CLUB RESIDENCES

6/29/2021 THROUGH 1/27/2023

Time	Location	Peak Particle Velocity (in./sec)	Frequency (Hz)	Acoustic (dBL)
4/16/2022 0:05	#11 - Hillcrest: North Walkway - West	0.01	0	113
4/16/2022 0:05	#12 - Hillcrest: North Walkway - East	0.008	0	116
4/16/2022 0:05	#6 - 9124 Collins Avenue	0.023	0	117
4/16/2022 0:05	#10 - Hillcrest: SE Corner	0.02	31.3	124
4/16/2022 6:16	#8 - 9156 Colins Avenue	0.013	0	104
4/16/2022 7:11	#8 - 9156 Colins Avenue	0.008	0	101
4/16/2022 7:51	#8 - 9156 Colins Avenue	0.008	0	104
4/16/2022 8:20	#8 - 9156 Colins Avenue	0.01	0	104
4/16/2022 8:43	#8 - 9156 Colins Avenue	0.008	0	98
4/16/2022 8:57	#8 - 9156 Colins Avenue	0.01	0	112
4/16/2022 12:00	#7 - 9140 Collins Avenue	0.018	0	119
4/17/2022 0:05	#4 - Hillcrest: North Walkway - Center	0.01	0	108
4/17/2022 0:05	#6 - 9124 Collins Avenue	0.025	0	120
4/17/2022 0:05	#5 - Hillcrest: South	0.008	0	108
4/17/2022 0:05	#11 - Hillcrest: North Walkway - West	0.01	0	111
4/17/2022 0:05	#9 - 9172 Collins Avenue	0.01	0	120
4/17/2022 0:05	#12 - Hillcrest: North Walkway - East	0.008	0	117
4/17/2022 0:05	#3 - Hillcrest: Courtyard	0.01	0	115
4/17/2022 0:05	#1 - Seaway - South Property Line	0.01	0	98
4/17/2022 0:05	#10 - Hillcrest: SE Corner	0.01	100	126
4/17/2022 8:32	#8 - 9156 Colins Avenue	0.008	0	104
4/17/2022 8:45	#8 - 9156 Colins Avenue	0.01	0	105
4/17/2022 8:54	#8 - 9156 Colins Avenue	0.013	0	115
4/17/2022 12:00	#7 - 9140 Collins Avenue	0.01	0	119
4/18/2022 0:05	#4 - Hillcrest: North Walkway - Center	0.01	0	111
4/18/2022 0:05	#5 - Hillcrest: South	0.27	0	119
4/18/2022 0:05	#11 - Hillcrest: North Walkway - West	0.01	0	113
4/18/2022 0:05	#8 - 9156 Colins Avenue	0.02	0	118
4/18/2022 0:05	#12 - Hillcrest: North Walkway - East	0.01	0	114
4/18/2022 0:05	#3 - Hillcrest: Courtyard	0.015	0	112
4/18/2022 0:05	#9 - 9172 Collins Avenue	0.01	0	119
4/18/2022 0:05	#6 - 9124 Collins Avenue	0.025	0	118
4/18/2022 0:05	#10 - Hillcrest: SE Corner	0.05	33.3	119
4/18/2022 12:00	#1 - Seaway - South Property Line	0.025	0	96
4/18/2022 12:00	#7 - 9140 Collins Avenue	0.08	0	115
4/19/2022 0:05	#3 - Hillcrest: Courtyard	0.018	0	125
4/19/2022 0:05	#4 - Hillcrest: North Walkway - Center	0.02	0	108
4/19/2022 0:05	#6 - 9124 Collins Avenue	0.02	0	117
4/19/2022 0:05	#8 - 9156 Colins Avenue	0.013	0	119
4/19/2022 0:05	#9 - 9172 Collins Avenue	0.03	0	120

VIBRATION MONITORING EVENTS - SURF CLUB RESIDENCES

6/29/2021 THROUGH 1/27/2023

Time	Location	Peak Particle Velocity (in./sec)	Frequency (Hz)	Acoustic (dBL)
4/19/2022 0:05	#1 - Seaway - South Property Line	0.008	0	103
4/19/2022 0:05	#5 - Hillcrest: South	0.035	0	119
4/19/2022 0:05	#11 - Hillcrest: North Walkway - West	0.01	0	112
4/19/2022 0:05	#10 - Hillcrest: SE Corner	0.08	27.8	123
4/19/2022 12:00	#12 - Hillcrest: North Walkway - East	N/T	N/T	N/A
4/19/2022 13:20	#7 - 9140 Collins Avenue	0.008	0	124
4/19/2022 13:38	#1 - Seaway - South Property Line	0.018	0	115
4/19/2022 15:00	#1 - Seaway - South Property Line	0.008	0	120
4/20/2022 0:05	#4 - Hillcrest: North Walkway - Center	0.02	0	109
4/20/2022 0:05	#5 - Hillcrest: South	0.188	0	119
4/20/2022 0:05	#11 - Hillcrest: North Walkway - West	0.01	0	111
4/20/2022 0:05	#9 - 9172 Collins Avenue	0.015	0	129
4/20/2022 0:05	#3 - Hillcrest: Courtyard	0.013	0	128
4/20/2022 0:05	#6 - 9124 Collins Avenue	0.028	0	124
4/20/2022 0:05	#10 - Hillcrest: SE Corner	0.1	27.8	126
4/20/2022 12:00	#12 - Hillcrest: North Walkway - East	N/T	N/T	N/A
4/20/2022 13:21	#7 - 9140 Collins Avenue	0.018	0	130
4/20/2022 13:26	#8 - 9156 Collins Avenue	0.008	0	118
4/20/2022 13:29	#8 - 9156 Collins Avenue	0.013	0	126
4/20/2022 13:38	#3 - Hillcrest: Courtyard	0.02	0	132
4/20/2022 13:47	#1 - Seaway - South Property Line	0.008	0	122
4/21/2022 0:05	#1 - Seaway - South Property Line	0.013	0	122
4/21/2022 0:05	#4 - Hillcrest: North Walkway - Center	0.01	0	111
4/21/2022 0:05	#7 - 9140 Collins Avenue	0.018	0	130
4/21/2022 0:05	#3 - Hillcrest: Courtyard	0.015	0	130
4/21/2022 0:05	#5 - Hillcrest: South	0.165	0	118
4/21/2022 0:05	#11 - Hillcrest: North Walkway - West	0.068	0	118
4/21/2022 0:05	#9 - 9172 Collins Avenue	0.013	0	133
4/21/2022 0:05	#6 - 9124 Collins Avenue	0.023	0	125
4/21/2022 0:05	#8 - 9156 Collins Avenue	0.023	0	131
4/21/2022 0:05	#10 - Hillcrest: SE Corner	0.02	45.5	126
4/21/2022 12:00	#12 - Hillcrest: North Walkway - East	N/T	N/T	N/A
4/22/2022 0:05	#1 - Seaway - South Property Line	0.01	0	125
4/22/2022 0:05	#4 - Hillcrest: North Walkway - Center	0.01	0	114
4/22/2022 0:05	#7 - 9140 Collins Avenue	0.018	0	132
4/22/2022 0:05	#8 - 9156 Collins Avenue	0.018	0	128
4/22/2022 0:05	#9 - 9172 Collins Avenue	0.015	0	132
4/22/2022 0:05	#5 - Hillcrest: South	0.21	0	121
4/22/2022 0:05	#11 - Hillcrest: North Walkway - West	0.03	0	104
4/22/2022 0:05	#6 - 9124 Collins Avenue	0.038	0	126

VIBRATION MONITORING EVENTS - SURF CLUB RESIDENCES

6/29/2021 THROUGH 1/27/2023

Time	Location	Peak Particle Velocity (in./sec)	Frequency (Hz)	Acoustic (dBL)
4/22/2022 0:05	#10 - Hillcrest: SE Corner	0.02	35.7	124
4/22/2022 0:05	#3 - Hillcrest: Courtyard	0.013	0	133
4/22/2022 8:26	#12 - Hillcrest: North Walkway - East	0.025	0	128
4/22/2022 8:34	#11 - Hillcrest: North Walkway - West	0.248	0	116
4/23/2022 0:05	#6 - 9124 Collins Avenue	0.028	0	112
4/23/2022 0:05	#4 - Hillcrest: North Walkway - Center	0.01	0	110
4/23/2022 0:05	#5 - Hillcrest: South	0.038	0	102
4/23/2022 0:05	#7 - 9140 Collins Avenue	0.07	0	110
4/23/2022 0:05	#8 - 9156 Collins Avenue	0.015	0	115
4/23/2022 0:05	#9 - 9172 Collins Avenue	0.01	0	112
4/23/2022 0:05	#12 - Hillcrest: North Walkway - East	0.008	0	112
4/23/2022 0:05	#3 - Hillcrest: Courtyard	0.01	0	118
4/23/2022 0:05	#1 - Seaway - South Property Line	0.008	0	106
4/23/2022 0:05	#11 - Hillcrest: North Walkway - West	0.01	25	128
4/23/2022 0:05	#10 - Hillcrest: SE Corner	0.01	0	110
4/24/2022 0:05	#4 - Hillcrest: North Walkway - Center	0.01	N/T	N/A
4/24/2022 0:05	#5 - Hillcrest: South	0.01	N/T	N/A
4/24/2022 0:05	#7 - 9140 Collins Avenue	0.02	0	115
4/24/2022 0:05	#6 - 9124 Collins Avenue	0.033	0	102
4/24/2022 0:05	#9 - 9172 Collins Avenue	0.01	0	106
4/24/2022 0:05	#3 - Hillcrest: Courtyard	0.01	0	110
4/24/2022 0:05	#1 - Seaway - South Property Line	0.01	0	113
4/24/2022 0:05	#11 - Hillcrest: North Walkway - West	0.01	0	102
4/24/2022 0:05	#8 - 9156 Collins Avenue	0.02	0	118
4/24/2022 0:05	#12 - Hillcrest: North Walkway - East	0.008	0	118
4/24/2022 0:05	#10 - Hillcrest: SE Corner	0.01	8.6	114
4/25/2022 0:05	#4 - Hillcrest: North Walkway - Center	0.01	0	112
4/25/2022 0:05	#5 - Hillcrest: South	0.06	0	113
4/25/2022 0:05	#7 - 9140 Collins Avenue	0.03	N/T	N/A
4/25/2022 0:05	#11 - Hillcrest: North Walkway - West	0.02	N/T	N/A
4/25/2022 0:05	#6 - 9124 Collins Avenue	0.023	0	124
4/25/2022 0:05	#9 - 9172 Collins Avenue	0.013	0	115
4/25/2022 0:05	#12 - Hillcrest: North Walkway - East	0.008	0	107
4/25/2022 0:05	#1 - Seaway - South Property Line	0.015	0	109
4/25/2022 0:05	#8 - 9156 Collins Avenue	0.015	0	128
4/25/2022 0:05	#10 - Hillcrest: SE Corner	0.04	0	124
4/25/2022 0:05	#3 - Hillcrest: Courtyard	0.015	55.6	113
4/26/2022 0:05	#4 - Hillcrest: North Walkway - Center	0.03	0	125
4/26/2022 0:05	#1 - Seaway - South Property Line	0.033	0	120
4/26/2022 0:05	#7 - 9140 Collins Avenue	0.028	N/T	N/A

VIBRATION MONITORING EVENTS - SURF CLUB RESIDENCES

6/29/2021 THROUGH 1/27/2023

Time	Location	Peak Particle Velocity (in./sec)	Frequency (Hz)	Acoustic (dBL)
4/26/2022 0:05	#8 - 9156 Colins Avenue	0.013	N/T	N/A
4/26/2022 0:05	#9 - 9172 Collins Avenue	0.013	N/T	N/A
4/26/2022 0:05	#10 - Hillcrest: SE Corner	0.03	0	96
4/26/2022 0:05	#12 - Hillcrest: North Walkway - East	0.01	0	108
4/26/2022 0:05	#3 - Hillcrest: Courtyard	0.025	0	116
4/26/2022 0:05	#5 - Hillcrest: South	0.308	0	112
4/26/2022 0:05	#11 - Hillcrest: North Walkway - West	0.01	0	123
4/26/2022 0:05	#6 - 9124 Collins Avenue	0.023	0	124
4/27/2022 0:05	#4 - Hillcrest: North Walkway - Center	0.03	0	116
4/27/2022 0:05	#9 - 9172 Collins Avenue	0.01	55.6	112
4/27/2022 0:05	#3 - Hillcrest: Courtyard	0.05	0	97
4/27/2022 0:05	#1 - Seaway - South Property Line	0.01	0	90
4/27/2022 0:05	#5 - Hillcrest: South	0.108	0	90
4/27/2022 0:05	#7 - 9140 Collins Avenue	0.025	N/T	N/A
4/27/2022 0:05	#11 - Hillcrest: North Walkway - West	0.01	N/T	N/A
4/27/2022 0:05	#8 - 9156 Colins Avenue	0.018	0	94
4/27/2022 0:05	#12 - Hillcrest: North Walkway - East	0.013	0	103
4/27/2022 0:05	#6 - 9124 Collins Avenue	0.025	0	98
4/27/2022 0:05	#10 - Hillcrest: SE Corner	0.06	0	97
4/28/2022 0:05	#4 - Hillcrest: North Walkway - Center	0.02	0	98
4/28/2022 0:05	#1 - Seaway - South Property Line	0.008	0	106
4/28/2022 0:05	#5 - Hillcrest: South	0.075	0	95
4/28/2022 0:05	#7 - 9140 Collins Avenue	0.018	0	109
4/28/2022 0:05	#11 - Hillcrest: North Walkway - West	0.02	0	112
4/28/2022 0:05	#6 - 9124 Collins Avenue	0.02	0	119
4/28/2022 0:05	#8 - 9156 Colins Avenue	0.033	0	117
4/28/2022 0:05	#9 - 9172 Collins Avenue	0.013	0	114
4/28/2022 0:05	#12 - Hillcrest: North Walkway - East	0.008	0	120
4/28/2022 0:05	#3 - Hillcrest: Courtyard	0.033	166.7	112
4/28/2022 0:05	#10 - Hillcrest: SE Corner	0.03	N/T	N/A
4/29/2022 0:05	#1 - Seaway - South Property Line	0.008	0	111
4/29/2022 0:05	#4 - Hillcrest: North Walkway - Center	0.02	0	119
4/29/2022 0:05	#5 - Hillcrest: South	0.098	0	122
4/29/2022 0:05	#7 - 9140 Collins Avenue	0.02	0	113
4/29/2022 0:05	#11 - Hillcrest: North Walkway - West	0.013	0	121
4/29/2022 0:05	#8 - 9156 Colins Avenue	0.013	0	117
4/29/2022 0:05	#12 - Hillcrest: North Walkway - East	0.01	0	125
4/29/2022 0:05	#6 - 9124 Collins Avenue	0.028	0	130
4/29/2022 0:05	#9 - 9172 Collins Avenue	0.015	0	124
4/29/2022 0:05	#10 - Hillcrest: SE Corner	0.06	62.5	117

VIBRATION MONITORING EVENTS - SURF CLUB RESIDENCES

6/29/2021 THROUGH 1/27/2023

Time	Location	Peak Particle Velocity (in./sec)	Frequency (Hz)	Acoustic (dBL)
4/29/2022 12:00	#3 - Hillcrest: Courtyard	0.03	N/T	N/A
4/30/2022 0:05	#4 - Hillcrest: North Walkway - Center	0.01	0	99
4/30/2022 0:05	#5 - Hillcrest: South	0.023	0	113
4/30/2022 0:05	#7 - 9140 Collins Avenue	0.018	0	118
4/30/2022 0:05	#11 - Hillcrest: North Walkway - West	0.01	0	120
4/30/2022 0:05	#12 - Hillcrest: North Walkway - East	0.008	0	116
4/30/2022 0:05	#1 - Seaway - South Property Line	0.01	0	124
4/30/2022 0:05	#8 - 9156 Collins Avenue	0.015	0	117
4/30/2022 0:05	#9 - 9172 Collins Avenue	0.01	0	115
4/30/2022 0:05	#6 - 9124 Collins Avenue	0.023	0	125
4/30/2022 0:05	#10 - Hillcrest: SE Corner	0.02	100	118
4/30/2022 12:00	#3 - Hillcrest: Courtyard	0.01	0	112
5/1/2022 0:05	#11 - Hillcrest: North Walkway - West	0.018	0	99
5/1/2022 0:05	#1 - Seaway - South Property Line	0.01	0	127
5/1/2022 0:05	#4 - Hillcrest: North Walkway - Center	0.01	0	116
5/1/2022 0:05	#5 - Hillcrest: South	0.04	0	116
5/1/2022 0:05	#8 - 9156 Collins Avenue	0.023	0	113
5/1/2022 0:05	#12 - Hillcrest: North Walkway - East	0.008	0	117
5/1/2022 0:05	#6 - 9124 Collins Avenue	0.023	0	119
5/1/2022 0:05	#9 - 9172 Collins Avenue	0.01	0	113
5/1/2022 0:05	#10 - Hillcrest: SE Corner	0.01	0	118
5/1/2022 6:24	#11 - Hillcrest: North Walkway - West	0.008	125	116
5/1/2022 7:43	#11 - Hillcrest: North Walkway - West	0.008	0	111
5/1/2022 8:54	#11 - Hillcrest: North Walkway - West	0.008	0	115
5/1/2022 10:12	#11 - Hillcrest: North Walkway - West	0.008	0	116
5/1/2022 11:37	#11 - Hillcrest: North Walkway - West	0.01	0	109
5/1/2022 12:00	#3 - Hillcrest: Courtyard	N/T	0	119
5/1/2022 12:00	#7 - 9140 Collins Avenue	N/T	0	112
5/1/2022 13:11	#11 - Hillcrest: North Walkway - West	0.008	0	111
5/1/2022 14:55	#11 - Hillcrest: North Walkway - West	0.008	0	114
5/1/2022 16:49	#11 - Hillcrest: North Walkway - West	0.008	0	104
5/2/2022 0:05	#1 - Seaway - South Property Line	0.01	0	110
5/2/2022 0:05	#4 - Hillcrest: North Walkway - Center	0.02	35.7	112
5/2/2022 0:05	#5 - Hillcrest: South	0.078	0	109
5/2/2022 0:05	#6 - 9124 Collins Avenue	0.028	0	106
5/2/2022 0:05	#8 - 9156 Collins Avenue	0.015	0	120
5/2/2022 0:05	#9 - 9172 Collins Avenue	0.01	0	119
5/2/2022 0:05	#12 - Hillcrest: North Walkway - East	0.008	0	126
5/2/2022 0:05	#10 - Hillcrest: SE Corner	0.08	8.8	116
5/2/2022 12:00	#3 - Hillcrest: Courtyard	N/T	0	119

VIBRATION MONITORING EVENTS - SURF CLUB RESIDENCES

6/29/2021 THROUGH 1/27/2023

Time	Location	Peak Particle Velocity (in./sec)	Frequency (Hz)	Acoustic (dBL)
5/2/2022 12:00	#7 - 9140 Collins Avenue	N/T	0	116
5/2/2022 12:00	#11 - Hillcrest: North Walkway - West	N/T	0	128
5/3/2022 0:05	#7 - 9140 Collins Avenue	0.015	0	114
5/3/2022 0:05	#6 - 9124 Collins Avenue	0.03	0	116
5/3/2022 0:05	#1 - Seaway - South Property Line	0.008	0	109
5/3/2022 0:05	#4 - Hillcrest: North Walkway - Center	0.01	0	119
5/3/2022 0:05	#5 - Hillcrest: South	0.038	0	125
5/3/2022 0:05	#9 - 9172 Collins Avenue	0.01	0	116
5/3/2022 0:05	#10 - Hillcrest: SE Corner	0.05	0	117
5/3/2022 0:05	#8 - 9156 Collins Avenue	0.028	0	127
5/3/2022 0:05	#12 - Hillcrest: North Walkway - East	0.008	0	121
5/3/2022 12:00	#3 - Hillcrest: Courtyard	N/T	0	106
5/3/2022 12:00	#11 - Hillcrest: North Walkway - West	N/T	0	119
5/4/2022 0:05	#1 - Seaway - South Property Line	0.01	33.3	120
5/4/2022 0:05	#4 - Hillcrest: North Walkway - Center	0.01	0	121
5/4/2022 0:05	#5 - Hillcrest: South	0.033	0	110
5/4/2022 0:05	#7 - 9140 Collins Avenue	0.01	0	107
5/4/2022 0:05	#8 - 9156 Collins Avenue	0.028	0	126
5/4/2022 0:05	#9 - 9172 Collins Avenue	0.015	0	120
5/4/2022 0:05	#10 - Hillcrest: SE Corner	0.09	0	128
5/4/2022 0:05	#12 - Hillcrest: North Walkway - East	0.01	0	120
5/4/2022 0:05	#6 - 9124 Collins Avenue	0.02	0	103
5/4/2022 9:23	#7 - 9140 Collins Avenue	0.008	0	115
5/4/2022 11:26	#7 - 9140 Collins Avenue	0.01	0	122
5/4/2022 12:00	#3 - Hillcrest: Courtyard	N/T	0	124
5/4/2022 12:00	#11 - Hillcrest: North Walkway - West	N/T	83.3	117
5/4/2022 14:01	#7 - 9140 Collins Avenue	0.008	0	121
5/5/2022 0:05	#4 - Hillcrest: North Walkway - Center	0.02	0	111
5/5/2022 0:05	#8 - 9156 Collins Avenue	0.02	0	112
5/5/2022 0:05	#9 - 9172 Collins Avenue	0.01	0	128
5/5/2022 0:05	#1 - Seaway - South Property Line	0.018	0	125
5/5/2022 0:05	#5 - Hillcrest: South	0.05	0	129
5/5/2022 0:05	#6 - 9124 Collins Avenue	0.023	0	125
5/5/2022 0:05	#10 - Hillcrest: SE Corner	0.27	0	127
5/5/2022 9:20	#7 - 9140 Collins Avenue	0.008	0	115
5/5/2022 11:23	#7 - 9140 Collins Avenue	0.008	0	111
5/5/2022 15:00	#7 - 9140 Collins Avenue	0.018	250	119
5/5/2022 15:06	#3 - Hillcrest: Courtyard	0.01	0	116
5/5/2022 15:17	#12 - Hillcrest: North Walkway - East	0.008	0	128
5/5/2022 15:20	#11 - Hillcrest: North Walkway - West	0.008	0	125

VIBRATION MONITORING EVENTS - SURF CLUB RESIDENCES

6/29/2021 THROUGH 1/27/2023

Time	Location	Peak Particle Velocity (in./sec)	Frequency (Hz)	Acoustic (dBL)
5/5/2022 15:24	#11 - Hillcrest: North Walkway - West	0.015	0	114
5/5/2022 15:46	#1 - Seaway - South Property Line	0.008	0	132
5/5/2022 15:50	#1 - Seaway - South Property Line	0.01	0	128
5/6/2022 0:05	#1 - Seaway - South Property Line	0.023	0	132
5/6/2022 0:05	#4 - Hillcrest: North Walkway - Center	0.03	0	121
5/6/2022 0:05	#7 - 9140 Collins Avenue	0.025	0	104
5/6/2022 0:05	#11 - Hillcrest: North Walkway - West	0.03	0	126
5/6/2022 0:05	#12 - Hillcrest: North Walkway - East	0.01	35.7	124
5/6/2022 0:05	#3 - Hillcrest: Courtyard	0.025	0	133
5/6/2022 0:05	#5 - Hillcrest: South	0.105	N/T	N/A
5/6/2022 0:05	#8 - 9156 Collins Avenue	0.02	0	122
5/6/2022 0:05	#9 - 9172 Collins Avenue	0.015	0	111
5/6/2022 0:05	#6 - 9124 Collins Avenue	0.053	0	130
5/6/2022 0:05	#10 - Hillcrest: SE Corner	0.04	0	130
5/7/2022 0:05	#6 - 9124 Collins Avenue	0.023	0	113
5/7/2022 0:05	#1 - Seaway - South Property Line	0.023	0	126
5/7/2022 0:05	#5 - Hillcrest: South	0.013	0	114
5/7/2022 0:05	#7 - 9140 Collins Avenue	0.025	0	118
5/7/2022 0:05	#11 - Hillcrest: North Walkway - West	0.008	0	115
5/7/2022 0:05	#8 - 9156 Collins Avenue	0.053	0	113
5/7/2022 0:05	#9 - 9172 Collins Avenue	0.015	0	117
5/7/2022 0:05	#12 - Hillcrest: North Walkway - East	0.008	0	118
5/7/2022 0:05	#10 - Hillcrest: SE Corner	0.02	3.8	127
5/7/2022 0:05	#3 - Hillcrest: Courtyard	0.015	0	119
5/7/2022 0:06	#4 - Hillcrest: North Walkway - Center	0.01	0	116
5/8/2022 0:05	#1 - Seaway - South Property Line	0.008	0	116
5/8/2022 0:05	#4 - Hillcrest: North Walkway - Center	0.01	0	111
5/8/2022 0:05	#5 - Hillcrest: South	0.008	0	110
5/8/2022 0:05	#11 - Hillcrest: North Walkway - West	0.01	0	114
5/8/2022 0:05	#8 - 9156 Collins Avenue	0.013	0	118
5/8/2022 0:05	#9 - 9172 Collins Avenue	0.018	0	118
5/8/2022 0:05	#12 - Hillcrest: North Walkway - East	0.008	0	113
5/8/2022 0:05	#7 - 9140 Collins Avenue	0.023	0	119
5/8/2022 0:05	#6 - 9124 Collins Avenue	0.02	0	109
5/8/2022 0:05	#10 - Hillcrest: SE Corner	0.02	6.9	134
5/8/2022 0:05	#3 - Hillcrest: Courtyard	0.008	0	115
5/9/2022 0:05	#4 - Hillcrest: North Walkway - Center	0.02	0	108
5/9/2022 0:05	#5 - Hillcrest: South	0.065	0	119
5/9/2022 0:05	#7 - 9140 Collins Avenue	0.018	0	122
5/9/2022 0:05	#9 - 9172 Collins Avenue	0.015	0	121

VIBRATION MONITORING EVENTS - SURF CLUB RESIDENCES

6/29/2021 THROUGH 1/27/2023

Time	Location	Peak Particle Velocity (in./sec)	Frequency (Hz)	Acoustic (dBL)
5/9/2022 0:05	#3 - Hillcrest: Courtyard	0.03	0	125
5/9/2022 0:05	#1 - Seaway - South Property Line	0.03	0	119
5/9/2022 0:05	#11 - Hillcrest: North Walkway - West	0.015	0	113
5/9/2022 0:05	#6 - 9124 Collins Avenue	0.023	0	119
5/9/2022 0:05	#8 - 9156 Collins Avenue	0.015	0	120
5/9/2022 0:05	#10 - Hillcrest: SE Corner	0.04	33.3	125
5/9/2022 0:05	#12 - Hillcrest: North Walkway - East	0.008	0	122
5/10/2022 0:05	#6 - 9124 Collins Avenue	0.025	0	117
5/10/2022 0:05	#4 - Hillcrest: North Walkway - Center	0.03	0	110
5/10/2022 0:05	#5 - Hillcrest: South	0.1	0	117
5/10/2022 0:05	#7 - 9140 Collins Avenue	0.018	0	121
5/10/2022 0:05	#8 - 9156 Collins Avenue	0.015	0	120
5/10/2022 0:05	#9 - 9172 Collins Avenue	0.013	0	119
5/10/2022 0:05	#12 - Hillcrest: North Walkway - East	0.013	0	122
5/10/2022 0:05	#3 - Hillcrest: Courtyard	0.02	0	124
5/10/2022 0:05	#1 - Seaway - South Property Line	0.013	0	120
5/10/2022 0:05	#11 - Hillcrest: North Walkway - West	0.033	0	118
5/10/2022 0:05	#10 - Hillcrest: SE Corner	0.06	33.3	116
5/11/2022 0:05	#9 - 9172 Collins Avenue	0.015	0	120
5/11/2022 0:05	#4 - Hillcrest: North Walkway - Center	0.02	0	111
5/11/2022 0:05	#5 - Hillcrest: South	0.223	0	119
5/11/2022 0:05	#7 - 9140 Collins Avenue	0.018	0	121
5/11/2022 0:05	#11 - Hillcrest: North Walkway - West	0.013	0	112
5/11/2022 0:05	#12 - Hillcrest: North Walkway - East	0.015	0	125
5/11/2022 0:05	#1 - Seaway - South Property Line	0.063	0	120
5/11/2022 0:05	#8 - 9156 Collins Avenue	0.018	0	118
5/11/2022 0:05	#10 - Hillcrest: SE Corner	0.08	55.6	117
5/11/2022 0:06	#6 - 9124 Collins Avenue	0.025	0	120
5/11/2022 12:00	#3 - Hillcrest: Courtyard	N/T	N/T	N/A
5/12/2022 0:05	#12 - Hillcrest: North Walkway - East	0.01	0	111
5/12/2022 0:05	#1 - Seaway - South Property Line	0.01	0	111
5/12/2022 0:05	#4 - Hillcrest: North Walkway - Center	0.01	0	110
5/12/2022 0:05	#5 - Hillcrest: South	0.078	0	125
5/12/2022 0:05	#10 - Hillcrest: SE Corner	0.05	33.3	113
5/12/2022 0:05	#7 - 9140 Collins Avenue	0.03	0	118
5/12/2022 0:05	#11 - Hillcrest: North Walkway - West	0.01	0	110
5/12/2022 0:05	#6 - 9124 Collins Avenue	0.03	0	111
5/12/2022 0:05	#8 - 9156 Collins Avenue	0.025	0	115
5/12/2022 0:05	#9 - 9172 Collins Avenue	0.015	0	117
5/12/2022 12:00	#3 - Hillcrest: Courtyard	N/T	N/T	N/A

VIBRATION MONITORING EVENTS - SURF CLUB RESIDENCES

6/29/2021 THROUGH 1/27/2023

Time	Location	Peak Particle Velocity (in./sec)	Frequency (Hz)	Acoustic (dBL)
5/13/2022 0:05	#4 - Hillcrest: North Walkway - Center	0.02	0	109
5/13/2022 0:05	#11 - Hillcrest: North Walkway - West	0.013	0	113
5/13/2022 0:05	#1 - Seaway - South Property Line	0.01	0	106
5/13/2022 0:05	#7 - 9140 Collins Avenue	0.033	0	116
5/13/2022 0:05	#8 - 9156 Collins Avenue	0.02	0	119
5/13/2022 0:05	#9 - 9172 Collins Avenue	0.013	0	119
5/13/2022 0:05	#12 - Hillcrest: North Walkway - East	0.008	0	107
5/13/2022 0:05	#5 - Hillcrest: South	0.055	0	125
5/13/2022 0:05	#6 - 9124 Collins Avenue	0.035	0	108
5/13/2022 0:05	#10 - Hillcrest: SE Corner	0.05	35.7	124
5/13/2022 12:00	#3 - Hillcrest: Courtyard	N/T	N/T	N/A
5/14/2022 0:05	#4 - Hillcrest: North Walkway - Center	0.03	0	111
5/14/2022 0:05	#1 - Seaway - South Property Line	0.01	0	104
5/14/2022 0:05	#5 - Hillcrest: South	0.028	0	111
5/14/2022 0:05	#11 - Hillcrest: North Walkway - West	0.038	0	111
5/14/2022 0:05	#8 - 9156 Collins Avenue	0.023	0	113
5/14/2022 0:05	#9 - 9172 Collins Avenue	0.015	0	116
5/14/2022 0:05	#12 - Hillcrest: North Walkway - East	0.008	0	109
5/14/2022 0:05	#7 - 9140 Collins Avenue	0.033	0	111
5/14/2022 0:05	#10 - Hillcrest: SE Corner	0.02	14.7	115
5/14/2022 0:05	#6 - 9124 Collins Avenue	0.025	0	109
5/14/2022 12:00	#3 - Hillcrest: Courtyard	N/T	N/T	N/A
5/15/2022 0:05	#4 - Hillcrest: North Walkway - Center	0.01	0	109
5/15/2022 0:05	#5 - Hillcrest: South	0.008	0	114
5/15/2022 0:05	#8 - 9156 Collins Avenue	0.013	0	118
5/15/2022 0:05	#9 - 9172 Collins Avenue	0.01	0	118
5/15/2022 0:05	#12 - Hillcrest: North Walkway - East	0.008	0	113
5/15/2022 0:05	#1 - Seaway - South Property Line	0.013	0	106
5/15/2022 0:05	#7 - 9140 Collins Avenue	0.025	0	121
5/15/2022 0:05	#11 - Hillcrest: North Walkway - West	0.008	0	102
5/15/2022 0:05	#6 - 9124 Collins Avenue	0.025	0	116
5/15/2022 0:05	#10 - Hillcrest: SE Corner	0.01	100	119
5/15/2022 12:00	#3 - Hillcrest: Courtyard	N/T	N/T	N/A
5/16/2022 0:05	#6 - 9124 Collins Avenue	0.025	0	107
5/16/2022 0:05	#1 - Seaway - South Property Line	0.01	0	113
5/16/2022 0:05	#4 - Hillcrest: North Walkway - Center	0.01	0	109
5/16/2022 0:05	#5 - Hillcrest: South	0.075	0	115
5/16/2022 0:05	#8 - 9156 Collins Avenue	0.04	0	116
5/16/2022 0:05	#9 - 9172 Collins Avenue	0.018	0	119
5/16/2022 0:05	#10 - Hillcrest: SE Corner	0.04	166.7	113

VIBRATION MONITORING EVENTS - SURF CLUB RESIDENCES

6/29/2021 THROUGH 1/27/2023

Time	Location	Peak Particle Velocity (in./sec)	Frequency (Hz)	Acoustic (dBL)
5/16/2022 10:32	#11 - Hillcrest: North Walkway - West	0.05	0	105
5/16/2022 15:25	#7 - 9140 Collins Avenue	0.015	0	114
5/16/2022 15:30	#3 - Hillcrest: Courtyard	0.008	0	109
5/16/2022 15:34	#3 - Hillcrest: Courtyard	0.008	0	108
5/16/2022 15:38	#12 - Hillcrest: North Walkway - East	0.008	0	95
5/16/2022 15:42	#11 - Hillcrest: North Walkway - West	0.008	0	111
5/17/2022 0:05	#3 - Hillcrest: Courtyard	0.088	0	111
5/17/2022 0:05	#11 - Hillcrest: North Walkway - West	0.01	0	112
5/17/2022 0:05	#8 - 9156 Collins Avenue	0.023	0	119
5/17/2022 0:05	#1 - Seaway - South Property Line	0.018	0	101
5/17/2022 0:05	#4 - Hillcrest: North Walkway - Center	0.02	0	113
5/17/2022 0:05	#5 - Hillcrest: South	0.023	0	112
5/17/2022 0:05	#6 - 9124 Collins Avenue	0.023	0	109
5/17/2022 0:05	#9 - 9172 Collins Avenue	0.015	0	118
5/17/2022 0:05	#12 - Hillcrest: North Walkway - East	0.01	0	106
5/17/2022 0:05	#7 - 9140 Collins Avenue	0.018	0	112
5/17/2022 0:05	#10 - Hillcrest: SE Corner	0.05	45.5	111
5/18/2022 0:05	#4 - Hillcrest: North Walkway - Center	0.02	0	109
5/18/2022 0:05	#6 - 9124 Collins Avenue	0.025	0	109
5/18/2022 0:05	#5 - Hillcrest: South	0.033	0	112
5/18/2022 0:05	#7 - 9140 Collins Avenue	0.018	0	118
5/18/2022 0:05	#11 - Hillcrest: North Walkway - West	0.143	0	118
5/18/2022 0:05	#9 - 9172 Collins Avenue	0.013	0	120
5/18/2022 0:05	#3 - Hillcrest: Courtyard	0.018	0	112
5/18/2022 0:05	#1 - Seaway - South Property Line	0.013	0	99
5/18/2022 0:05	#10 - Hillcrest: SE Corner	0.05	50	113
5/18/2022 0:05	#12 - Hillcrest: North Walkway - East	0.068	0	117
5/18/2022 23:17	#8 - 9156 Collins Avenue	0.008	0	103
5/19/2022 0:05	#1 - Seaway - South Property Line	0.015	0	91
5/19/2022 0:05	#4 - Hillcrest: North Walkway - Center	0.02	0	109
5/19/2022 0:05	#5 - Hillcrest: South	0.05	0	120
5/19/2022 0:05	#7 - 9140 Collins Avenue	0.023	0	112
5/19/2022 0:05	#11 - Hillcrest: North Walkway - West	0.178	0	112
5/19/2022 0:05	#6 - 9124 Collins Avenue	0.02	0	115
5/19/2022 0:05	#9 - 9172 Collins Avenue	0.015	0	122
5/19/2022 0:05	#12 - Hillcrest: North Walkway - East	0.015	0	106
5/19/2022 0:05	#3 - Hillcrest: Courtyard	0.015	0	113
5/19/2022 0:05	#10 - Hillcrest: SE Corner	0.15	38.5	115
5/19/2022 7:46	#8 - 9156 Collins Avenue	0.008	0	102
5/19/2022 8:25	#8 - 9156 Collins Avenue	0.008	0	101

VIBRATION MONITORING EVENTS - SURF CLUB RESIDENCES

6/29/2021 THROUGH 1/27/2023

Time	Location	Peak Particle Velocity (in./sec)	Frequency (Hz)	Acoustic (dBL)
5/19/2022 9:13	#8 - 9156 Colins Avenue	0.008	0	107
5/19/2022 21:32	#8 - 9156 Colins Avenue	0.008	0	100
5/20/2022 0:05	#6 - 9124 Collins Avenue	0.02	0	131
5/20/2022 0:05	#1 - Seaway - South Property Line	0.01	0	125
5/20/2022 0:05	#4 - Hillcrest: North Walkway - Center	0.22	0	120
5/20/2022 0:05	#5 - Hillcrest: South	0.21	0	131
5/20/2022 0:05	#7 - 9140 Collins Avenue	0.02	0	134
5/20/2022 0:05	#11 - Hillcrest: North Walkway - West	0.045	0	125
5/20/2022 0:05	#3 - Hillcrest: Courtyard	0.018	0	133
5/20/2022 0:05	#9 - 9172 Collins Avenue	0.013	0	134
5/20/2022 0:05	#10 - Hillcrest: SE Corner	0.06	38.5	127
5/20/2022 0:05	#12 - Hillcrest: North Walkway - East	0.01	0	131
5/20/2022 7:29	#8 - 9156 Colins Avenue	0.008	0	97
5/20/2022 8:51	#8 - 9156 Colins Avenue	0.01	0	101
5/20/2022 10:21	#8 - 9156 Colins Avenue	0.008	0	103
5/20/2022 11:39	#8 - 9156 Colins Avenue	0.008	0	106
5/20/2022 12:33	#8 - 9156 Colins Avenue	0.008	0	111
5/20/2022 13:31	#8 - 9156 Colins Avenue	0.008	0	108
5/20/2022 13:40	#8 - 9156 Colins Avenue	0.015	0	131
5/21/2022 0:05	#4 - Hillcrest: North Walkway - Center	0.01	0	107
5/21/2022 0:05	#1 - Seaway - South Property Line	0.01	0	99
5/21/2022 0:05	#5 - Hillcrest: South	0.008	0	118
5/21/2022 0:05	#7 - 9140 Collins Avenue	0.053	0	125
5/21/2022 0:05	#11 - Hillcrest: North Walkway - West	0.008	0	110
5/21/2022 0:05	#6 - 9124 Collins Avenue	0.025	0	112
5/21/2022 0:05	#8 - 9156 Colins Avenue	0.01	0	114
5/21/2022 0:05	#9 - 9172 Collins Avenue	0.013	0	125
5/21/2022 0:05	#3 - Hillcrest: Courtyard	0.01	0	119
5/21/2022 0:05	#10 - Hillcrest: SE Corner	0.01	83.3	119
5/21/2022 0:05	#12 - Hillcrest: North Walkway - East	0.008	0	115
5/21/2022 8:19	#8 - 9156 Colins Avenue	0.008	0	115
5/21/2022 8:45	#8 - 9156 Colins Avenue	0.008	0	113
5/21/2022 9:13	#8 - 9156 Colins Avenue	0.013	0	121
5/21/2022 9:49	#8 - 9156 Colins Avenue	0.013	0	116
5/21/2022 10:12	#8 - 9156 Colins Avenue	0.01	0	119
5/21/2022 10:50	#8 - 9156 Colins Avenue	0.01	0	119
5/21/2022 13:11	#8 - 9156 Colins Avenue	0.008	0	111
5/22/2022 0:05	#4 - Hillcrest: North Walkway - Center	0.01	0	111
5/22/2022 0:05	#6 - 9124 Collins Avenue	0.02	0	110
5/22/2022 0:05	#9 - 9172 Collins Avenue	0.013	0	127

VIBRATION MONITORING EVENTS - SURF CLUB RESIDENCES

6/29/2021 THROUGH 1/27/2023

Time	Location	Peak Particle Velocity (in./sec)	Frequency (Hz)	Acoustic (dBL)
5/22/2022 0:05	#1 - Seaway - South Property Line	0.028	0	91
5/22/2022 0:05	#5 - Hillcrest: South	0.008	0	119
5/22/2022 0:05	#7 - 9140 Collins Avenue	0.015	0	119
5/22/2022 0:05	#11 - Hillcrest: North Walkway - West	0.02	0	111
5/22/2022 0:05	#12 - Hillcrest: North Walkway - East	0.008	0	113
5/22/2022 0:05	#10 - Hillcrest: SE Corner	0.01	62.5	112
5/22/2022 7:55	#8 - 9156 Colins Avenue	0.008	0	118
5/22/2022 8:39	#8 - 9156 Colins Avenue	0.008	0	113
5/22/2022 9:01	#8 - 9156 Colins Avenue	0.008	0	116
5/22/2022 9:20	#8 - 9156 Colins Avenue	0.008	0	119
5/22/2022 9:58	#8 - 9156 Colins Avenue	0.008	0	115
5/22/2022 10:19	#8 - 9156 Colins Avenue	0.008	0	111
5/22/2022 12:00	#3 - Hillcrest: Courtyard	0.01	N/T	N/A
5/23/2022 0:05	#4 - Hillcrest: North Walkway - Center	0.03	0	112
5/23/2022 0:05	#5 - Hillcrest: South	0.058	0	114
5/23/2022 0:05	#7 - 9140 Collins Avenue	0.02	0	121
5/23/2022 0:05	#1 - Seaway - South Property Line	0.01	0	103
5/23/2022 0:05	#12 - Hillcrest: North Walkway - East	0.01	0	115
5/23/2022 0:05	#11 - Hillcrest: North Walkway - West	0.008	0	112
5/23/2022 0:05	#6 - 9124 Collins Avenue	0.023	0	113
5/23/2022 0:05	#9 - 9172 Collins Avenue	0.013	0	124
5/23/2022 0:05	#10 - Hillcrest: SE Corner	0.04	55.6	123
5/23/2022 7:21	#8 - 9156 Colins Avenue	0.01	0	115
5/23/2022 7:55	#8 - 9156 Colins Avenue	0.008	0	113
5/23/2022 8:17	#8 - 9156 Colins Avenue	0.01	0	115
5/23/2022 9:24	#8 - 9156 Colins Avenue	0.013	0	116
5/23/2022 10:01	#8 - 9156 Colins Avenue	0.013	0	113
5/23/2022 12:00	#3 - Hillcrest: Courtyard	N/T	N/T	N/A
5/24/2022 0:05	#6 - 9124 Collins Avenue	0.028	0	111
5/24/2022 0:05	#1 - Seaway - South Property Line	0.008	0	104
5/24/2022 0:05	#4 - Hillcrest: North Walkway - Center	0.06	0	128
5/24/2022 0:05	#7 - 9140 Collins Avenue	0.07	0	120
5/24/2022 0:05	#11 - Hillcrest: North Walkway - West	0.038	0	112
5/24/2022 0:05	#9 - 9172 Collins Avenue	0.013	0	126
5/24/2022 0:05	#12 - Hillcrest: North Walkway - East	0.048	0	116
5/24/2022 0:05	#5 - Hillcrest: South	0.048	0	118
5/24/2022 0:05	#10 - Hillcrest: SE Corner	0.06	27.8	116
5/24/2022 7:24	#8 - 9156 Colins Avenue	0.008	0	118
5/24/2022 7:55	#8 - 9156 Colins Avenue	0.008	0	117
5/24/2022 8:16	#8 - 9156 Colins Avenue	0.008	0	121

VIBRATION MONITORING EVENTS - SURF CLUB RESIDENCES

6/29/2021 THROUGH 1/27/2023

Time	Location	Peak Particle Velocity (in./sec)	Frequency (Hz)	Acoustic (dBL)
5/24/2022 8:32	#8 - 9156 Colins Avenue	0.008	0	120
5/24/2022 8:49	#8 - 9156 Colins Avenue	0.008	0	119
5/24/2022 9:08	#8 - 9156 Colins Avenue	0.008	0	118
5/24/2022 9:21	#8 - 9156 Colins Avenue	0.008	0	114
5/24/2022 9:38	#8 - 9156 Colins Avenue	0.008	0	119
5/24/2022 10:02	#8 - 9156 Colins Avenue	0.008	0	113
5/24/2022 10:18	#8 - 9156 Colins Avenue	0.01	0	120
5/24/2022 12:00	#3 - Hillcrest: Courtyard	N/T	N/T	N/A
5/24/2022 18:12	#8 - 9156 Colins Avenue	0.008	0	106
5/24/2022 20:31	#8 - 9156 Colins Avenue	0.008	0	109
5/25/2022 0:05	#4 - Hillcrest: North Walkway - Center	0.01	0	109
5/25/2022 0:05	#5 - Hillcrest: South	0.053	0	125
5/25/2022 0:05	#7 - 9140 Collins Avenue	0.058	0	121
5/25/2022 0:05	#9 - 9172 Collins Avenue	0.013	0	125
5/25/2022 0:05	#12 - Hillcrest: North Walkway - East	0.015	0	120
5/25/2022 0:05	#1 - Seaway - South Property Line	0.01	0	108
5/25/2022 0:05	#11 - Hillcrest: North Walkway - West	0.01	0	112
5/25/2022 0:05	#6 - 9124 Collins Avenue	0.023	0	113
5/25/2022 0:05	#10 - Hillcrest: SE Corner	0.12	38.5	120
5/25/2022 7:27	#8 - 9156 Colins Avenue	0.008	0	116
5/25/2022 7:51	#8 - 9156 Colins Avenue	0.008	0	121
5/25/2022 8:10	#8 - 9156 Colins Avenue	0.008	0	118
5/25/2022 8:35	#8 - 9156 Colins Avenue	0.01	0	123
5/25/2022 9:07	#8 - 9156 Colins Avenue	0.01	0	120
5/25/2022 9:43	#8 - 9156 Colins Avenue	0.013	0	118
5/25/2022 10:01	#8 - 9156 Colins Avenue	0.008	0	113
5/25/2022 10:27	#8 - 9156 Colins Avenue	0.018	0	121
5/25/2022 11:25	#8 - 9156 Colins Avenue	0.015	0	112
5/25/2022 11:40	#8 - 9156 Colins Avenue	0.008	0	116
5/25/2022 11:53	#8 - 9156 Colins Avenue	0.01	0	120
5/25/2022 12:00	#3 - Hillcrest: Courtyard	N/T	N/T	N/A
5/25/2022 12:30	#8 - 9156 Colins Avenue	0.008	0	117
5/25/2022 12:51	#8 - 9156 Colins Avenue	0.008	0	113
5/25/2022 13:12	#8 - 9156 Colins Avenue	0.008	0	112
5/25/2022 13:29	#8 - 9156 Colins Avenue	0.008	0	115
5/26/2022 0:05	#6 - 9124 Collins Avenue	0.023	0	109
5/26/2022 0:05	#12 - Hillcrest: North Walkway - East	0.01	0	109
5/26/2022 0:05	#4 - Hillcrest: North Walkway - Center	0.02	0	110
5/26/2022 0:05	#5 - Hillcrest: South	0.055	0	116
5/26/2022 0:05	#7 - 9140 Collins Avenue	0.02	0	118

VIBRATION MONITORING EVENTS - SURF CLUB RESIDENCES

6/29/2021 THROUGH 1/27/2023

Time	Location	Peak Particle Velocity (in./sec)	Frequency (Hz)	Acoustic (dBL)
5/26/2022 0:05	#11 - Hillcrest: North Walkway - West	0.015	0	118
5/26/2022 0:05	#9 - 9172 Collins Avenue	0.015	0	122
5/26/2022 0:05	#10 - Hillcrest: SE Corner	0.04	7.1	132
5/26/2022 0:05	#1 - Seaway - South Property Line	0.013	0	119
5/26/2022 8:14	#8 - 9156 Colins Avenue	0.008	0	107
5/26/2022 8:56	#8 - 9156 Colins Avenue	0.008	0	110
5/26/2022 9:08	#8 - 9156 Colins Avenue	0.008	0	113
5/26/2022 9:42	#8 - 9156 Colins Avenue	0.008	0	111
5/26/2022 9:58	#8 - 9156 Colins Avenue	0.008	0	114
5/26/2022 12:00	#3 - Hillcrest: Courtyard	N/T	N/T	N/A
5/27/2022 0:05	#4 - Hillcrest: North Walkway - Center	0.02	0	111
5/27/2022 0:05	#5 - Hillcrest: South	0.025	0	118
5/27/2022 0:05	#11 - Hillcrest: North Walkway - West	0.02	0	112
5/27/2022 0:05	#9 - 9172 Collins Avenue	0.013	0	123
5/27/2022 0:05	#1 - Seaway - South Property Line	0.008	0	106
5/27/2022 0:05	#7 - 9140 Collins Avenue	0.03	0	115
5/27/2022 0:05	#6 - 9124 Collins Avenue	0.02	0	109
5/27/2022 0:05	#10 - Hillcrest: SE Corner	0.09	27.8	123
5/27/2022 0:05	#12 - Hillcrest: North Walkway - East	0.013	0	110
5/27/2022 8:21	#8 - 9156 Colins Avenue	0.008	0	109
5/27/2022 8:36	#8 - 9156 Colins Avenue	0.008	0	108
5/27/2022 8:56	#8 - 9156 Colins Avenue	0.008	0	92
5/27/2022 9:09	#8 - 9156 Colins Avenue	0.008	0	108
5/27/2022 9:37	#8 - 9156 Colins Avenue	0.008	0	102
5/27/2022 10:19	#8 - 9156 Colins Avenue	0.018	0	116
5/27/2022 12:00	#3 - Hillcrest: Courtyard	N/T	N/T	N/A
5/28/2022 0:05	#6 - 9124 Collins Avenue	0.025	0	110
5/28/2022 0:05	#1 - Seaway - South Property Line	0.01	0	112
5/28/2022 0:05	#4 - Hillcrest: North Walkway - Center	0.01	0	114
5/28/2022 0:05	#5 - Hillcrest: South	0.008	0	117
5/28/2022 0:05	#11 - Hillcrest: North Walkway - West	0.008	0	114
5/28/2022 0:05	#8 - 9156 Colins Avenue	0.01	0	102
5/28/2022 0:05	#9 - 9172 Collins Avenue	0.018	0	118
5/28/2022 0:05	#7 - 9140 Collins Avenue	0.02	0	114
5/28/2022 0:05	#10 - Hillcrest: SE Corner	0.02	41.7	111
5/28/2022 0:05	#12 - Hillcrest: North Walkway - East	0.008	0	119
5/28/2022 8:48	#8 - 9156 Colins Avenue	0.008	0	107
5/28/2022 9:10	#8 - 9156 Colins Avenue	0.008	0	107
5/28/2022 12:00	#3 - Hillcrest: Courtyard	N/T	N/T	N/A
5/28/2022 18:18	#8 - 9156 Colins Avenue	0.008	0	84

VIBRATION MONITORING EVENTS - SURF CLUB RESIDENCES

6/29/2021 THROUGH 1/27/2023

Time	Location	Peak Particle Velocity (in./sec)	Frequency (Hz)	Acoustic (dBL)
5/29/2022 0:05	#7 - 9140 Collins Avenue	0.025	0	125
5/29/2022 0:05	#1 - Seaway - South Property Line	0.008	0	96
5/29/2022 0:05	#4 - Hillcrest: North Walkway - Center	0.01	0	123
5/29/2022 0:05	#5 - Hillcrest: South	0.013	0	125
5/29/2022 0:05	#11 - Hillcrest: North Walkway - West	0.025	0	124
5/29/2022 0:05	#10 - Hillcrest: SE Corner	0.01	100	116
5/29/2022 0:05	#12 - Hillcrest: North Walkway - East	0.008	0	124
5/29/2022 0:05	#6 - 9124 Collins Avenue	0.025	0	116
5/29/2022 0:05	#9 - 9172 Collins Avenue	0.01	0	126
5/29/2022 7:24	#1 - Seaway - South Property Line	0.008	0	82
5/29/2022 7:42	#1 - Seaway - South Property Line	0.008	0	85
5/29/2022 8:13	#8 - 9156 Colins Avenue	0.008	0	81
5/29/2022 9:09	#8 - 9156 Colins Avenue	0.008	0	87
5/29/2022 9:17	#8 - 9156 Colins Avenue	0.015	0	128
5/29/2022 9:18	#1 - Seaway - South Property Line	0.008	0	85
5/29/2022 9:59	#1 - Seaway - South Property Line	0.008	0	83
5/29/2022 10:40	#1 - Seaway - South Property Line	0.008	0	85
5/29/2022 11:02	#1 - Seaway - South Property Line	0.008	0	83
5/29/2022 11:13	#1 - Seaway - South Property Line	0.008	0	87
5/29/2022 12:00	#3 - Hillcrest: Courtyard	N/T	N/T	N/A
5/29/2022 12:33	#1 - Seaway - South Property Line	0.008	0	116
5/30/2022 0:05	#7 - 9140 Collins Avenue	0.008	0	103
5/30/2022 0:05	#4 - Hillcrest: North Walkway - Center	0.01	0	117
5/30/2022 0:05	#5 - Hillcrest: South	0.013	0	120
5/30/2022 0:05	#11 - Hillcrest: North Walkway - West	0.008	0	118
5/30/2022 0:05	#9 - 9172 Collins Avenue	0.01	0	127
5/30/2022 0:05	#12 - Hillcrest: North Walkway - East	0.008	0	113
5/30/2022 0:05	#6 - 9124 Collins Avenue	0.025	0	120
5/30/2022 0:05	#10 - Hillcrest: SE Corner	0.01	50	117
5/30/2022 10:28	#8 - 9156 Colins Avenue	0.008	0	108
5/30/2022 11:38	#8 - 9156 Colins Avenue	0.008	0	108
5/30/2022 11:50	#8 - 9156 Colins Avenue	0.01	0	108
5/30/2022 12:00	#3 - Hillcrest: Courtyard	N/T	N/T	N/A
5/30/2022 12:00	#1 - Seaway - South Property Line	N/T	N/T	N/A
5/30/2022 13:31	#8 - 9156 Colins Avenue	0.008	0	109
5/30/2022 13:41	#8 - 9156 Colins Avenue	0.013	0	120
5/30/2022 17:16	#7 - 9140 Collins Avenue	0.015	0	114
5/31/2022 0:05	#4 - Hillcrest: North Walkway - Center	0.04	0	107
5/31/2022 0:05	#5 - Hillcrest: South	0.023	0	111
5/31/2022 0:05	#9 - 9172 Collins Avenue	0.013	0	118

VIBRATION MONITORING EVENTS - SURF CLUB RESIDENCES

6/29/2021 THROUGH 1/27/2023

Time	Location	Peak Particle Velocity (in./sec)	Frequency (Hz)	Acoustic (dBL)
5/31/2022 0:05	#10 - Hillcrest: SE Corner	0.06	14.3	109
5/31/2022 11:07	#12 - Hillcrest: North Walkway - East	0.008	0	113
5/31/2022 11:14	#11 - Hillcrest: North Walkway - West	0.11	0	121
5/31/2022 11:19	#4 - Hillcrest: North Walkway - Center	0.01	0	98
5/31/2022 11:23	#4 - Hillcrest: North Walkway - Center	0.01	0	110
5/31/2022 11:28	#6 - 9124 Collins Avenue	0.008	0	88
5/31/2022 11:32	#6 - 9124 Collins Avenue	0.03	0	107
5/31/2022 11:34	#1 - Seaway - South Property Line	0.008	0	87
5/31/2022 11:34	#7 - 9140 Collins Avenue	0.015	0	119
5/31/2022 11:39	#8 - 9156 Collins Avenue	0.018	0	94
5/31/2022 11:42	#8 - 9156 Collins Avenue	0.013	0	113
5/31/2022 11:57	#1 - Seaway - South Property Line	0.028	0	107
5/31/2022 12:12	#3 - Hillcrest: Courtyard	0.015	0	112
6/1/2022 0:05	#3 - Hillcrest: Courtyard	0.013	0	115
6/1/2022 0:05	#1 - Seaway - South Property Line	0.018	0	118
6/1/2022 0:05	#6 - 9124 Collins Avenue	0.023	0	111
6/1/2022 0:05	#11 - Hillcrest: North Walkway - West	0.008	0	114
6/1/2022 0:05	#9 - 9172 Collins Avenue	0.013	0	118
6/1/2022 0:05	#10 - Hillcrest: SE Corner	0.13	33.3	113
6/1/2022 0:05	#12 - Hillcrest: North Walkway - East	0.01	0	108
6/1/2022 0:05	#4 - Hillcrest: North Walkway - Center	0.01	0	111
6/1/2022 0:05	#5 - Hillcrest: South	0.028	0	111
6/1/2022 0:05	#7 - 9140 Collins Avenue	0.015	0	119
6/1/2022 0:05	#8 - 9156 Collins Avenue	0.015	0	117
6/2/2022 0:05	#4 - Hillcrest: North Walkway - Center	0.02	0	112
6/2/2022 0:05	#3 - Hillcrest: Courtyard	0.018	0	114
6/2/2022 0:05	#1 - Seaway - South Property Line	0.023	0	111
6/2/2022 0:05	#5 - Hillcrest: South	0.11	0	127
6/2/2022 0:05	#7 - 9140 Collins Avenue	0.163	0	118
6/2/2022 0:05	#11 - Hillcrest: North Walkway - West	0.03	0	113
6/2/2022 0:05	#6 - 9124 Collins Avenue	0.02	0	107
6/2/2022 0:05	#8 - 9156 Collins Avenue	0.025	0	119
6/2/2022 0:05	#9 - 9172 Collins Avenue	0.02	0	120
6/2/2022 0:05	#12 - Hillcrest: North Walkway - East	0.02	0	111
6/2/2022 0:05	#10 - Hillcrest: SE Corner	0.18	14.7	124
6/3/2022 0:05	#4 - Hillcrest: North Walkway - Center	0.01	0	116
6/3/2022 0:05	#7 - 9140 Collins Avenue	0.025	0	126
6/3/2022 0:05	#8 - 9156 Collins Avenue	0.02	0	131
6/3/2022 0:05	#9 - 9172 Collins Avenue	0.015	0	131
6/3/2022 0:05	#3 - Hillcrest: Courtyard	0.015	0	127

VIBRATION MONITORING EVENTS - SURF CLUB RESIDENCES

6/29/2021 THROUGH 1/27/2023

Time	Location	Peak Particle Velocity (in./sec)	Frequency (Hz)	Acoustic (dBL)
6/3/2022 0:05	#1 - Seaway - South Property Line	0.025	0	113
6/3/2022 0:05	#5 - Hillcrest: South	0.07	0	125
6/3/2022 0:05	#6 - 9124 Collins Avenue	0.028	0	113
6/3/2022 0:05	#10 - Hillcrest: SE Corner	0.02	55.6	118
6/3/2022 0:05	#12 - Hillcrest: North Walkway - East	0.008	0	120
6/3/2022 12:00	#11 - Hillcrest: North Walkway - West	0.035	N/T	N/A
6/4/2022 0:05	#7 - 9140 Collins Avenue	0.02	0	138
6/4/2022 0:05	#1 - Seaway - South Property Line	0.015	0	121
6/4/2022 0:05	#4 - Hillcrest: North Walkway - Center	0.01	0	123
6/4/2022 0:05	#5 - Hillcrest: South	0.023	0	122
6/4/2022 0:05	#8 - 9156 Collins Avenue	0.018	0	127
6/4/2022 0:05	#9 - 9172 Collins Avenue	0.015	0	130
6/4/2022 0:05	#12 - Hillcrest: North Walkway - East	0.008	0	126
6/4/2022 0:05	#3 - Hillcrest: Courtyard	0.01	0	126
6/4/2022 0:05	#6 - 9124 Collins Avenue	0.023	0	113
6/4/2022 0:05	#10 - Hillcrest: SE Corner	0.01	166.7	117
6/4/2022 12:00	#11 - Hillcrest: North Walkway - West	0.048	N/T	N/A
6/5/2022 0:05	#4 - Hillcrest: North Walkway - Center	0.01	0	113
6/5/2022 0:05	#5 - Hillcrest: South	0.015	0	110
6/5/2022 0:05	#8 - 9156 Collins Avenue	0.015	0	112
6/5/2022 0:05	#9 - 9172 Collins Avenue	0.013	0	117
6/5/2022 0:05	#12 - Hillcrest: North Walkway - East	0.008	0	108
6/5/2022 0:05	#3 - Hillcrest: Courtyard	0.008	0	111
6/5/2022 0:05	#1 - Seaway - South Property Line	0.015	0	99
6/5/2022 0:05	#7 - 9140 Collins Avenue	0.02	0	111
6/5/2022 0:05	#10 - Hillcrest: SE Corner	0.01	125	116
6/5/2022 0:05	#6 - 9124 Collins Avenue	0.033	0	103
6/5/2022 12:00	#11 - Hillcrest: North Walkway - West	0.008	N/T	N/A
6/6/2022 0:05	#6 - 9124 Collins Avenue	0.028	0	106
6/6/2022 0:05	#1 - Seaway - South Property Line	0.028	0	106
6/6/2022 0:05	#4 - Hillcrest: North Walkway - Center	0.01	0	110
6/6/2022 0:05	#5 - Hillcrest: South	0.185	0	127
6/6/2022 0:05	#7 - 9140 Collins Avenue	0.025	0	113
6/6/2022 0:05	#8 - 9156 Collins Avenue	0.015	0	111
6/6/2022 0:05	#3 - Hillcrest: Courtyard	0.01	0	109
6/6/2022 0:05	#9 - 9172 Collins Avenue	0.013	0	114
6/6/2022 0:05	#10 - Hillcrest: SE Corner	0.08	35.7	118
6/6/2022 12:00	#11 - Hillcrest: North Walkway - West	0.008	N/T	N/A
6/6/2022 16:20	#12 - Hillcrest: North Walkway - East	0.008	0	104
6/7/2022 0:05	#3 - Hillcrest: Courtyard	0.015	0	119

VIBRATION MONITORING EVENTS - SURF CLUB RESIDENCES

6/29/2021 THROUGH 1/27/2023

Time	Location	Peak Particle Velocity (in./sec)	Frequency (Hz)	Acoustic (dBL)
6/7/2022 0:05	#12 - Hillcrest: North Walkway - East	0.025	0	106
6/7/2022 0:05	#1 - Seaway - South Property Line	0.015	0	114
6/7/2022 0:05	#4 - Hillcrest: North Walkway - Center	0.02	0	110
6/7/2022 0:05	#7 - 9140 Collins Avenue	0.018	0	116
6/7/2022 0:05	#8 - 9156 Collins Avenue	0.03	0	114
6/7/2022 0:05	#9 - 9172 Collins Avenue	0.015	0	114
6/7/2022 0:05	#5 - Hillcrest: South	0.063	0	113
6/7/2022 0:05	#6 - 9124 Collins Avenue	0.025	0	107
6/7/2022 0:05	#10 - Hillcrest: SE Corner	0.19	27.8	109
6/7/2022 12:00	#11 - Hillcrest: North Walkway - West	0.015	N/T	N/A
6/8/2022 0:05	#4 - Hillcrest: North Walkway - Center	0.01	0	111
6/8/2022 0:05	#6 - 9124 Collins Avenue	0.023	0	108
6/8/2022 0:05	#1 - Seaway - South Property Line	0.015	0	116
6/8/2022 0:05	#5 - Hillcrest: South	0.073	0	125
6/8/2022 0:05	#7 - 9140 Collins Avenue	0.023	0	118
6/8/2022 0:05	#11 - Hillcrest: North Walkway - West	0.008	0	118
6/8/2022 0:05	#8 - 9156 Collins Avenue	0.015	0	116
6/8/2022 0:05	#10 - Hillcrest: SE Corner	0.04	27.8	108
6/8/2022 0:05	#12 - Hillcrest: North Walkway - East	0.008	0	110
6/8/2022 0:05	#3 - Hillcrest: Courtyard	0.03	0	126
6/8/2022 0:06	#9 - 9172 Collins Avenue	0.013	0	115
6/9/2022 0:05	#3 - Hillcrest: Courtyard	0.013	0	118
6/9/2022 0:05	#4 - Hillcrest: North Walkway - Center	0.02	0	121
6/9/2022 0:05	#7 - 9140 Collins Avenue	0.01	N/T	N/A
6/9/2022 0:05	#11 - Hillcrest: North Walkway - West	0.01	0	129
6/9/2022 0:05	#6 - 9124 Collins Avenue	0.025	0	113
6/9/2022 0:05	#1 - Seaway - South Property Line	0.145	0	136
6/9/2022 0:05	#5 - Hillcrest: South	0.27	0	120
6/9/2022 0:05	#8 - 9156 Collins Avenue	0.018	0	120
6/9/2022 0:05	#9 - 9172 Collins Avenue	0.03	0	124
6/9/2022 0:05	#12 - Hillcrest: North Walkway - East	0.008	0	126
6/9/2022 0:05	#10 - Hillcrest: SE Corner	0.06	33.3	113
6/10/2022 0:05	#4 - Hillcrest: North Walkway - Center	0.02	0	116
6/10/2022 0:05	#12 - Hillcrest: North Walkway - East	0.01	0	119
6/10/2022 0:05	#1 - Seaway - South Property Line	0.015	0	109
6/10/2022 0:05	#6 - 9124 Collins Avenue	0.023	0	117
6/10/2022 0:05	#9 - 9172 Collins Avenue	0.025	0	119
6/10/2022 0:05	#10 - Hillcrest: SE Corner	0.13	41.7	112
6/10/2022 0:37	#8 - 9156 Collins Avenue	0.01	0	111
6/10/2022 9:07	#7 - 9140 Collins Avenue	0.008	0	101

VIBRATION MONITORING EVENTS - SURF CLUB RESIDENCES

6/29/2021 THROUGH 1/27/2023

Time	Location	Peak Particle Velocity (in./sec)	Frequency (Hz)	Acoustic (dBL)
6/10/2022 9:49	#7 - 9140 Collins Avenue	0.008	0	102
6/10/2022 9:57	#8 - 9156 Collins Avenue	0.01	0	109
6/10/2022 10:03	#11 - Hillcrest: North Walkway - West	0.008	0	103
6/10/2022 10:34	#7 - 9140 Collins Avenue	0.008	0	105
6/10/2022 11:12	#7 - 9140 Collins Avenue	0.008	0	100
6/10/2022 11:51	#7 - 9140 Collins Avenue	0.005	0	106
6/10/2022 12:00	#3 - Hillcrest: Courtyard	N/T	N/T	N/A
6/10/2022 12:00	#5 - Hillcrest: South	N/T	N/T	N/A
6/10/2022 17:43	#8 - 9156 Collins Avenue	0.013	0	118
6/11/2022 0:05	#4 - Hillcrest: North Walkway - Center	0.01	0	117
6/11/2022 0:05	#1 - Seaway - South Property Line	0.015	0	109
6/11/2022 0:05	#8 - 9156 Collins Avenue	0.01	0	105
6/11/2022 0:05	#9 - 9172 Collins Avenue	0.013	0	111
6/11/2022 0:05	#12 - Hillcrest: North Walkway - East	0.01	0	113
6/11/2022 0:05	#6 - 9124 Collins Avenue	0.025	0	104
6/11/2022 0:05	#10 - Hillcrest: SE Corner	0.01	100	106
6/11/2022 9:59	#7 - 9140 Collins Avenue	0.008	0	86
6/11/2022 10:19	#7 - 9140 Collins Avenue	0.008	0	92
6/11/2022 10:43	#7 - 9140 Collins Avenue	0.008	0	97
6/11/2022 11:05	#7 - 9140 Collins Avenue	0.008	0	101
6/11/2022 11:33	#7 - 9140 Collins Avenue	0.008	0	89
6/11/2022 12:00	#3 - Hillcrest: Courtyard	N/T	N/T	N/A
6/11/2022 12:00	#5 - Hillcrest: South	N/T	N/T	N/A
6/11/2022 12:00	#11 - Hillcrest: North Walkway - West	N/T	N/T	N/A
6/11/2022 12:06	#7 - 9140 Collins Avenue	0.008	0	101
6/11/2022 12:29	#7 - 9140 Collins Avenue	0.008	0	104
6/11/2022 13:07	#7 - 9140 Collins Avenue	0.008	0	84
6/11/2022 13:38	#8 - 9156 Collins Avenue	0.008	0	90
6/11/2022 13:38	#7 - 9140 Collins Avenue	0.008	0	86
6/11/2022 13:46	#8 - 9156 Collins Avenue	0.015	0	109
6/12/2022 0:05	#9 - 9172 Collins Avenue	0.013	0	114
6/12/2022 0:05	#4 - Hillcrest: North Walkway - Center	0.01	0	113
6/12/2022 0:05	#6 - 9124 Collins Avenue	0.028	0	108
6/12/2022 0:05	#8 - 9156 Collins Avenue	0.013	0	111
6/12/2022 0:05	#12 - Hillcrest: North Walkway - East	0.008	0	108
6/12/2022 0:05	#10 - Hillcrest: SE Corner	0.01	71.4	109
6/12/2022 3:26	#1 - Seaway - South Property Line	0.008	0	82
6/12/2022 8:01	#1 - Seaway - South Property Line	0.008	0	85
6/12/2022 8:18	#1 - Seaway - South Property Line	0.008	0	83
6/12/2022 8:37	#1 - Seaway - South Property Line	0.008	0	83

VIBRATION MONITORING EVENTS - SURF CLUB RESIDENCES

6/29/2021 THROUGH 1/27/2023

Time	Location	Peak Particle Velocity (in./sec)	Frequency (Hz)	Acoustic (dBL)
6/12/2022 9:06	#1 - Seaway - South Property Line	0.008	0	85
6/12/2022 9:58	#1 - Seaway - South Property Line	0.008	0	88
6/12/2022 11:18	#5 - Hillcrest: South	0.008	0	107
6/12/2022 12:00	#3 - Hillcrest: Courtyard	N/T	N/T	N/A
6/12/2022 12:00	#7 - 9140 Collins Avenue	N/T	N/T	N/A
6/12/2022 12:41	#5 - Hillcrest: South	0.008	0	111
6/12/2022 15:08	#1 - Seaway - South Property Line	0.013	0	93
6/12/2022 15:48	#11 - Hillcrest: North Walkway - West	0.008	0	108
6/13/2022 0:05	#4 - Hillcrest: North Walkway - Center	0.01	0	117
6/13/2022 0:05	#5 - Hillcrest: South	0.29	0	128
6/13/2022 0:05	#6 - 9124 Collins Avenue	0.033	0	110
6/13/2022 0:05	#9 - 9172 Collins Avenue	0.01	0	113
6/13/2022 0:05	#10 - Hillcrest: SE Corner	0.13	38.5	118
6/13/2022 9:53	#8 - 9156 Collins Avenue	0.008	0	98
6/13/2022 10:13	#1 - Seaway - South Property Line	0.008	0	85
6/13/2022 10:27	#1 - Seaway - South Property Line	0.008	0	85
6/13/2022 10:42	#1 - Seaway - South Property Line	0.008	0	85
6/13/2022 10:50	#3 - Hillcrest: Courtyard	0.01	0	110
6/13/2022 10:53	#1 - Seaway - South Property Line	0.008	0	85
6/13/2022 10:58	#12 - Hillcrest: North Walkway - East	0.01	0	108
6/13/2022 11:02	#7 - 9140 Collins Avenue	0.02	0	118
6/13/2022 11:07	#8 - 9156 Collins Avenue	0.01	0	87
6/13/2022 11:10	#8 - 9156 Collins Avenue	0.025	0	121
6/13/2022 12:00	#11 - Hillcrest: North Walkway - West	N/T	N/T	N/A
6/13/2022 13:24	#1 - Seaway - South Property Line	0.01	0	96
6/14/2022 0:05	#3 - Hillcrest: Courtyard	0.008	0	113
6/14/2022 0:05	#4 - Hillcrest: North Walkway - Center	0.01	0	108
6/14/2022 0:05	#5 - Hillcrest: South	0.06	0	121
6/14/2022 0:05	#8 - 9156 Collins Avenue	0.013	0	113
6/14/2022 0:05	#12 - Hillcrest: North Walkway - East	0.008	0	109
6/14/2022 0:05	#7 - 9140 Collins Avenue	0.015	0	112
6/14/2022 0:05	#6 - 9124 Collins Avenue	0.02	0	106
6/14/2022 0:05	#9 - 9172 Collins Avenue	0.013	0	112
6/14/2022 0:05	#10 - Hillcrest: SE Corner	0.06	50	109
6/14/2022 10:42	#1 - Seaway - South Property Line	0.008	0	85
6/14/2022 12:00	#11 - Hillcrest: North Walkway - West	N/T	N/T	N/A
6/14/2022 14:04	#1 - Seaway - South Property Line	0.01	0	95
6/15/2022 0:05	#4 - Hillcrest: North Walkway - Center	0.11	0	117
6/15/2022 0:05	#9 - 9172 Collins Avenue	0.013	0	114
6/15/2022 0:05	#1 - Seaway - South Property Line	0.008	0	88

VIBRATION MONITORING EVENTS - SURF CLUB RESIDENCES

6/29/2021 THROUGH 1/27/2023

Time	Location	Peak Particle Velocity (in./sec)	Frequency (Hz)	Acoustic (dBL)
6/15/2022 0:05	#5 - Hillcrest: South	0.42	0	122
6/15/2022 0:05	#6 - 9124 Collins Avenue	0.023	0	115
6/15/2022 0:05	#8 - 9156 Collins Avenue	0.03	0	117
6/15/2022 0:05	#12 - Hillcrest: North Walkway - East	0.01	0	111
6/15/2022 0:05	#3 - Hillcrest: Courtyard	0.01	0	111
6/15/2022 0:05	#7 - 9140 Collins Avenue	0.275	0	118
6/15/2022 0:05	#10 - Hillcrest: SE Corner	0.08	41.7	114
6/15/2022 11:34	#1 - Seaway - South Property Line	0.008	0	93
6/15/2022 13:08	#11 - Hillcrest: North Walkway - West	0.013	0	111
6/15/2022 13:30	#1 - Seaway - South Property Line	0.01	0	104
6/15/2022 13:38	#5 - Hillcrest: South	0.015	0	108
6/15/2022 13:44	#11 - Hillcrest: North Walkway - West	0.023	0	111
6/16/2022 0:05	#5 - Hillcrest: South	0.023	0	114
6/16/2022 0:05	#1 - Seaway - South Property Line	0.008	0	108
6/16/2022 0:05	#4 - Hillcrest: North Walkway - Center	0.02	0	111
6/16/2022 0:05	#6 - 9124 Collins Avenue	0.018	0	111
6/16/2022 0:05	#9 - 9172 Collins Avenue	0.01	0	120
6/16/2022 0:05	#10 - Hillcrest: SE Corner	0.05	100	145
6/16/2022 0:05	#7 - 9140 Collins Avenue	0.21	0	120
6/16/2022 0:05	#11 - Hillcrest: North Walkway - West	0.01	0	111
6/16/2022 0:05	#8 - 9156 Collins Avenue	0.018	0	116
6/16/2022 0:05	#12 - Hillcrest: North Walkway - East	0.015	0	112
6/16/2022 0:06	#3 - Hillcrest: Courtyard	0.01	0	113
6/16/2022 14:21	#10 - Hillcrest: SE Corner	0.46	1	145
6/16/2022 14:22	#10 - Hillcrest: SE Corner	0.08	50	111
6/16/2022 17:03	#7 - 9140 Collins Avenue	5.118	0.5	97
6/16/2022 17:04	#7 - 9140 Collins Avenue	0.13	0	112
6/16/2022 17:12	#7 - 9140 Collins Avenue	2.708	3.6	100
6/16/2022 17:13	#7 - 9140 Collins Avenue	0.328	0	111
6/16/2022 17:17	#7 - 9140 Collins Avenue	0.555	5.3	101
6/16/2022 17:18	#7 - 9140 Collins Avenue	0.015	0	110
6/16/2022 17:21	#7 - 9140 Collins Avenue	1.533	2.6	104
6/16/2022 17:22	#7 - 9140 Collins Avenue	1.93	7.2	95
6/16/2022 17:23	#7 - 9140 Collins Avenue	0.053	0	113
6/16/2022 17:28	#7 - 9140 Collins Avenue	4.128	2.5	100
6/16/2022 17:30	#7 - 9140 Collins Avenue	1.898	23.8	90
6/16/2022 17:31	#7 - 9140 Collins Avenue	0.01	0	97
6/16/2022 17:34	#7 - 9140 Collins Avenue	0.333	0	115
6/16/2022 17:34	#7 - 9140 Collins Avenue	3.45	1.9	81
6/17/2022 0:05	#6 - 9124 Collins Avenue	0.023	0	116

VIBRATION MONITORING EVENTS - SURF CLUB RESIDENCES

6/29/2021 THROUGH 1/27/2023

Time	Location	Peak Particle Velocity (in./sec)	Frequency (Hz)	Acoustic (dBL)
6/17/2022 0:05	#3 - Hillcrest: Courtyard	0.013	0	119
6/17/2022 0:05	#1 - Seaway - South Property Line	0.01	0	121
6/17/2022 0:05	#4 - Hillcrest: North Walkway - Center	0.01	0	120
6/17/2022 0:05	#5 - Hillcrest: South	0.333	0	130
6/17/2022 0:05	#7 - 9140 Collins Avenue	0.135	0	124
6/17/2022 0:05	#11 - Hillcrest: North Walkway - West	0.008	0	120
6/17/2022 0:05	#12 - Hillcrest: North Walkway - East	0.013	0	126
6/17/2022 0:05	#8 - 9156 Collins Avenue	0.05	0	119
6/17/2022 0:05	#9 - 9172 Collins Avenue	0.013	0	120
6/17/2022 0:05	#10 - Hillcrest: SE Corner	0.11	38.5	120
6/18/2022 0:05	#4 - Hillcrest: North Walkway - Center	0.01	0	107
6/18/2022 0:05	#5 - Hillcrest: South	0.01	0	104
6/18/2022 0:05	#7 - 9140 Collins Avenue	0.045	0	114
6/18/2022 0:05	#11 - Hillcrest: North Walkway - West	0.008	0	111
6/18/2022 0:05	#8 - 9156 Collins Avenue	0.013	0	111
6/18/2022 0:05	#9 - 9172 Collins Avenue	0.013	0	113
6/18/2022 0:05	#3 - Hillcrest: Courtyard	0.01	0	111
6/18/2022 0:05	#1 - Seaway - South Property Line	0.01	0	96
6/18/2022 0:05	#6 - 9124 Collins Avenue	0.028	0	107
6/18/2022 0:05	#12 - Hillcrest: North Walkway - East	0.008	0	109
6/18/2022 0:05	#10 - Hillcrest: SE Corner	0.01	100	98
6/19/2022 0:05	#3 - Hillcrest: Courtyard	0.01	0	115
6/19/2022 0:05	#4 - Hillcrest: North Walkway - Center	0.01	0	108
6/19/2022 0:05	#1 - Seaway - South Property Line	0.01	0	101
6/19/2022 0:05	#5 - Hillcrest: South	0.008	0	110
6/19/2022 0:05	#7 - 9140 Collins Avenue	0.043	0	112
6/19/2022 0:05	#11 - Hillcrest: North Walkway - West	0.008	0	112
6/19/2022 0:05	#8 - 9156 Collins Avenue	0.013	0	117
6/19/2022 0:05	#12 - Hillcrest: North Walkway - East	0.008	0	106
6/19/2022 0:05	#6 - 9124 Collins Avenue	0.025	0	106
6/19/2022 0:05	#9 - 9172 Collins Avenue	0.01	0	117
6/19/2022 0:05	#10 - Hillcrest: SE Corner	0.01	62.5	106
6/20/2022 0:05	#4 - Hillcrest: North Walkway - Center	0.01	0	112
6/20/2022 0:05	#5 - Hillcrest: South	0.008	0	114
6/20/2022 0:05	#7 - 9140 Collins Avenue	0.028	0	115
6/20/2022 0:05	#11 - Hillcrest: North Walkway - West	0.008	0	111
6/20/2022 0:05	#8 - 9156 Collins Avenue	0.018	0	114
6/20/2022 0:05	#9 - 9172 Collins Avenue	0.013	0	115
6/20/2022 0:05	#12 - Hillcrest: North Walkway - East	0.008	0	115
6/20/2022 0:05	#3 - Hillcrest: Courtyard	0.018	0	119

VIBRATION MONITORING EVENTS - SURF CLUB RESIDENCES

6/29/2021 THROUGH 1/27/2023

Time	Location	Peak Particle Velocity (in./sec)	Frequency (Hz)	Acoustic (dBL)
6/20/2022 0:05	#1 - Seaway - South Property Line	0.018	0	108
6/20/2022 0:05	#6 - 9124 Collins Avenue	0.025	0	107
6/20/2022 0:05	#10 - Hillcrest: SE Corner	0.01	62.5	114
6/21/2022 0:05	#1 - Seaway - South Property Line	0.01	0	117
6/21/2022 0:05	#4 - Hillcrest: North Walkway - Center	0.06	0	116
6/21/2022 0:05	#5 - Hillcrest: South	0.195	0	113
6/21/2022 0:05	#11 - Hillcrest: North Walkway - West	0.13	0	115
6/21/2022 0:05	#8 - 9156 Collins Avenue	0.013	0	124
6/21/2022 0:05	#9 - 9172 Collins Avenue	0.01	0	125
6/21/2022 0:05	#12 - Hillcrest: North Walkway - East	0.025	0	122
6/21/2022 0:05	#7 - 9140 Collins Avenue	0.1	0	122
6/21/2022 0:05	#6 - 9124 Collins Avenue	0.02	0	119
6/21/2022 0:05	#10 - Hillcrest: SE Corner	0.05	17.9	116
6/21/2022 0:05	#3 - Hillcrest: Courtyard	0.013	0	126
6/21/2022 18:03	#5 - Hillcrest: South	0.795	166.7	86
6/21/2022 18:04	#5 - Hillcrest: South	0.01	0	106
6/22/2022 0:05	#4 - Hillcrest: North Walkway - Center	0.02	0	113
6/22/2022 0:05	#1 - Seaway - South Property Line	0.013	0	113
6/22/2022 0:05	#7 - 9140 Collins Avenue	0.05	0	123
6/22/2022 0:05	#6 - 9124 Collins Avenue	0.025	0	118
6/22/2022 0:05	#3 - Hillcrest: Courtyard	0.023	0	121
6/22/2022 0:05	#11 - Hillcrest: North Walkway - West	0.013	0	111
6/22/2022 0:05	#8 - 9156 Collins Avenue	0.03	0	119
6/22/2022 0:05	#9 - 9172 Collins Avenue	0.013	0	126
6/22/2022 0:05	#10 - Hillcrest: SE Corner	0.04	83.3	113
6/22/2022 0:05	#12 - Hillcrest: North Walkway - East	0.028	0	119
6/22/2022 0:50	#5 - Hillcrest: South	0.025	0	111
6/23/2022 0:05	#4 - Hillcrest: North Walkway - Center	0.05	0	122
6/23/2022 0:05	#6 - 9124 Collins Avenue	0.028	0	103
6/23/2022 0:05	#5 - Hillcrest: South	0.145	0	116
6/23/2022 0:05	#8 - 9156 Collins Avenue	0.033	0	119
6/23/2022 0:05	#9 - 9172 Collins Avenue	0.063	0	113
6/23/2022 0:05	#12 - Hillcrest: North Walkway - East	0.008	0	107
6/23/2022 0:05	#1 - Seaway - South Property Line	0.01	0	104
6/23/2022 0:05	#11 - Hillcrest: North Walkway - West	0.015	0	124
6/23/2022 0:05	#10 - Hillcrest: SE Corner	0.03	41.7	113
6/23/2022 5:02	#7 - 9140 Collins Avenue	0.013	0	101
6/23/2022 8:06	#7 - 9140 Collins Avenue	0.01	0	108
6/23/2022 9:38	#7 - 9140 Collins Avenue	0.013	0	109
6/23/2022 11:41	#7 - 9140 Collins Avenue	0.008	0	108

VIBRATION MONITORING EVENTS - SURF CLUB RESIDENCES

6/29/2021 THROUGH 1/27/2023

Time	Location	Peak Particle Velocity (in./sec)	Frequency (Hz)	Acoustic (dBL)
6/23/2022 12:00	#3 - Hillcrest: Courtyard	N/T	N/T	N/A
6/23/2022 14:42	#7 - 9140 Collins Avenue	0.008	0	108
6/23/2022 16:42	#7 - 9140 Collins Avenue	0.013	0	106
6/24/2022 0:05	#4 - Hillcrest: North Walkway - Center	0.01	0	115
6/24/2022 0:05	#6 - 9124 Collins Avenue	0.025	0	109
6/24/2022 0:05	#1 - Seaway - South Property Line	0.013	0	101
6/24/2022 0:05	#5 - Hillcrest: South	0.35	0	119
6/24/2022 0:05	#11 - Hillcrest: North Walkway - West	0.008	0	118
6/24/2022 0:05	#9 - 9172 Collins Avenue	0.015	0	117
6/24/2022 0:05	#10 - Hillcrest: SE Corner	0.05	35.7	108
6/24/2022 6:45	#7 - 9140 Collins Avenue	0.013	0	105
6/24/2022 8:07	#7 - 9140 Collins Avenue	0.008	0	102
6/24/2022 8:57	#7 - 9140 Collins Avenue	0.008	0	104
6/24/2022 9:55	#7 - 9140 Collins Avenue	0.01	0	110
6/24/2022 10:41	#12 - Hillcrest: North Walkway - East	0.008	0	108
6/24/2022 10:43	#11 - Hillcrest: North Walkway - West	0.008	0	117
6/24/2022 10:49	#3 - Hillcrest: Courtyard	0.013	0	112
6/24/2022 10:53	#8 - 9156 Collins Avenue	0.008	0	84
6/24/2022 10:57	#8 - 9156 Collins Avenue	0.018	0	119
6/24/2022 11:03	#7 - 9140 Collins Avenue	0.025	0	118
6/25/2022 0:05	#3 - Hillcrest: Courtyard	0.008	0	113
6/25/2022 0:05	#5 - Hillcrest: South	0.008	0	112
6/25/2022 0:05	#1 - Seaway - South Property Line	0.01	0	108
6/25/2022 0:05	#4 - Hillcrest: North Walkway - Center	0.01	0	110
6/25/2022 0:05	#11 - Hillcrest: North Walkway - West	0.008	0	108
6/25/2022 0:05	#8 - 9156 Collins Avenue	0.015	0	117
6/25/2022 0:05	#12 - Hillcrest: North Walkway - East	0.008	0	110
6/25/2022 0:05	#7 - 9140 Collins Avenue	0.02	0	114
6/25/2022 0:05	#6 - 9124 Collins Avenue	0.028	0	104
6/25/2022 0:05	#9 - 9172 Collins Avenue	0.015	0	114
6/25/2022 0:05	#10 - Hillcrest: SE Corner	0.01	71.4	103
6/26/2022 0:05	#3 - Hillcrest: Courtyard	0.008	0	109
6/26/2022 0:05	#1 - Seaway - South Property Line	0.01	0	98
6/26/2022 0:05	#4 - Hillcrest: North Walkway - Center	0.01	0	110
6/26/2022 0:05	#5 - Hillcrest: South	0.008	0	110
6/26/2022 0:05	#11 - Hillcrest: North Walkway - West	0.008	0	110
6/26/2022 0:05	#6 - 9124 Collins Avenue	0.028	0	101
6/26/2022 0:05	#8 - 9156 Collins Avenue	0.015	0	114
6/26/2022 0:05	#9 - 9172 Collins Avenue	0.013	0	118
6/26/2022 0:05	#12 - Hillcrest: North Walkway - East	0.008	0	111

VIBRATION MONITORING EVENTS - SURF CLUB RESIDENCES

6/29/2021 THROUGH 1/27/2023

Time	Location	Peak Particle Velocity (in./sec)	Frequency (Hz)	Acoustic (dBL)
6/26/2022 0:05	#7 - 9140 Collins Avenue	0.02	0	110
6/26/2022 0:05	#10 - Hillcrest: SE Corner	0.01	62.5	106
6/27/2022 0:05	#3 - Hillcrest: Courtyard	0.028	0	116
6/27/2022 0:05	#5 - Hillcrest: South	0.048	0	112
6/27/2022 0:05	#6 - 9124 Collins Avenue	0.025	0	112
6/27/2022 0:05	#1 - Seaway - South Property Line	0.018	0	104
6/27/2022 0:05	#4 - Hillcrest: North Walkway - Center	0.02	0	110
6/27/2022 0:05	#11 - Hillcrest: North Walkway - West	0.013	0	114
6/27/2022 0:05	#8 - 9156 Collins Avenue	0.015	0	119
6/27/2022 0:05	#9 - 9172 Collins Avenue	0.028	0	118
6/27/2022 0:05	#12 - Hillcrest: North Walkway - East	0.01	0	109
6/27/2022 0:05	#7 - 9140 Collins Avenue	0.028	0	118
6/27/2022 0:05	#10 - Hillcrest: SE Corner	0.11	41.7	108
6/28/2022 0:05	#4 - Hillcrest: North Walkway - Center	0.01	0	111
6/28/2022 0:05	#5 - Hillcrest: South	0.043	0	114
6/28/2022 0:05	#6 - 9124 Collins Avenue	0.023	0	113
6/28/2022 0:05	#8 - 9156 Collins Avenue	0.015	0	113
6/28/2022 0:05	#1 - Seaway - South Property Line	0.013	0	101
6/28/2022 0:05	#7 - 9140 Collins Avenue	0.015	0	114
6/28/2022 0:05	#11 - Hillcrest: North Walkway - West	0.008	0	110
6/28/2022 0:05	#12 - Hillcrest: North Walkway - East	0.01	0	110
6/28/2022 0:05	#3 - Hillcrest: Courtyard	0.01	0	111
6/28/2022 0:05	#9 - 9172 Collins Avenue	0.04	0	115
6/28/2022 0:05	#10 - Hillcrest: SE Corner	0.05	250	114
6/29/2022 0:05	#5 - Hillcrest: South	0.028	0	119
6/29/2022 0:05	#4 - Hillcrest: North Walkway - Center	0.01	0	112
6/29/2022 0:05	#11 - Hillcrest: North Walkway - West	0.008	0	111
6/29/2022 0:05	#6 - 9124 Collins Avenue	0.038	0	107
6/29/2022 0:05	#8 - 9156 Collins Avenue	0.02	0	114
6/29/2022 0:05	#9 - 9172 Collins Avenue	0.04	0	116
6/29/2022 0:05	#1 - Seaway - South Property Line	0.01	0	101
6/29/2022 0:05	#7 - 9140 Collins Avenue	0.02	0	118
6/29/2022 0:05	#10 - Hillcrest: SE Corner	0.06	29.4	113
6/29/2022 0:05	#3 - Hillcrest: Courtyard	0.013	0	113
6/29/2022 0:06	#12 - Hillcrest: North Walkway - East	0.01	0	107
6/30/2022 0:05	#4 - Hillcrest: North Walkway - Center	0.01	0	109
6/30/2022 0:05	#8 - 9156 Collins Avenue	0.015	0	118
6/30/2022 0:05	#5 - Hillcrest: South	0.023	0	118
6/30/2022 0:05	#7 - 9140 Collins Avenue	0.018	0	113
6/30/2022 0:05	#11 - Hillcrest: North Walkway - West	0.008	0	110

VIBRATION MONITORING EVENTS - SURF CLUB RESIDENCES

6/29/2021 THROUGH 1/27/2023

Time	Location	Peak Particle Velocity (in./sec)	Frequency (Hz)	Acoustic (dBL)
6/30/2022 0:05	#9 - 9172 Collins Avenue	0.01	0	120
6/30/2022 0:05	#12 - Hillcrest: North Walkway - East	0.01	0	113
6/30/2022 0:05	#3 - Hillcrest: Courtyard	0.013	0	117
6/30/2022 0:05	#1 - Seaway - South Property Line	0.013	0	95
6/30/2022 0:05	#6 - 9124 Collins Avenue	0.05	0	108
6/30/2022 0:05	#10 - Hillcrest: SE Corner	0.04	41.7	109
6/30/2022 9:18	#1 - Seaway - South Property Line	0.008	0	106
7/1/2022 0:05	#6 - 9124 Collins Avenue	0.033	0	108
7/1/2022 0:05	#1 - Seaway - South Property Line	0.01	0	108
7/1/2022 0:05	#4 - Hillcrest: North Walkway - Center	0.07	0	120
7/1/2022 0:05	#7 - 9140 Collins Avenue	0.05	0	116
7/1/2022 0:05	#11 - Hillcrest: North Walkway - West	0.198	0	111
7/1/2022 0:05	#8 - 9156 Collins Avenue	0.055	0	119
7/1/2022 0:05	#9 - 9172 Collins Avenue	0.023	0	121
7/1/2022 0:05	#3 - Hillcrest: Courtyard	0.02	0	117
7/1/2022 0:05	#5 - Hillcrest: South	0.025	0	118
7/1/2022 0:05	#12 - Hillcrest: North Walkway - East	0.135	0	110
7/1/2022 0:05	#10 - Hillcrest: SE Corner	0.05	83.3	109
7/2/2022 0:05	#4 - Hillcrest: North Walkway - Center	0.01	0	109
7/2/2022 0:05	#6 - 9124 Collins Avenue	0.023	0	107
7/2/2022 0:05	#5 - Hillcrest: South	0.008	0	115
7/2/2022 0:05	#11 - Hillcrest: North Walkway - West	0.013	0	108
7/2/2022 0:05	#9 - 9172 Collins Avenue	0.013	0	120
7/2/2022 0:05	#12 - Hillcrest: North Walkway - East	0.01	0	107
7/2/2022 0:05	#3 - Hillcrest: Courtyard	0.01	0	119
7/2/2022 0:05	#1 - Seaway - South Property Line	0.013	0	96
7/2/2022 0:05	#7 - 9140 Collins Avenue	0.018	0	110
7/2/2022 0:05	#8 - 9156 Collins Avenue	0.02	0	123
7/2/2022 0:05	#10 - Hillcrest: SE Corner	0.01	83.3	99
7/3/2022 0:05	#6 - 9124 Collins Avenue	0.025	0	106
7/3/2022 0:05	#1 - Seaway - South Property Line	0.008	0	109
7/3/2022 0:05	#4 - Hillcrest: North Walkway - Center	0.01	0	110
7/3/2022 0:05	#7 - 9140 Collins Avenue	0.02	0	118
7/3/2022 0:05	#11 - Hillcrest: North Walkway - West	0.008	0	110
7/3/2022 0:05	#8 - 9156 Collins Avenue	0.025	0	119
7/3/2022 0:05	#9 - 9172 Collins Avenue	0.018	0	120
7/3/2022 0:05	#12 - Hillcrest: North Walkway - East	0.008	0	110
7/3/2022 0:05	#5 - Hillcrest: South	0.008	0	114
7/3/2022 0:05	#10 - Hillcrest: SE Corner	0.02	8.3	101
7/3/2022 12:00	#3 - Hillcrest: Courtyard	N/T	N/T	N/A

VIBRATION MONITORING EVENTS - SURF CLUB RESIDENCES

6/29/2021 THROUGH 1/27/2023

Time	Location	Peak Particle Velocity (in./sec)	Frequency (Hz)	Acoustic (dBL)
7/4/2022 0:05	#6 - 9124 Collins Avenue	0.023	0	112
7/4/2022 0:05	#3 - Hillcrest: Courtyard	0.008	0	114
7/4/2022 0:05	#1 - Seaway - South Property Line	0.01	0	117
7/4/2022 0:05	#4 - Hillcrest: North Walkway - Center	0.01	0	111
7/4/2022 0:05	#11 - Hillcrest: North Walkway - West	0.008	0	115
7/4/2022 0:05	#8 - 9156 Collins Avenue	0.013	0	121
7/4/2022 0:05	#12 - Hillcrest: North Walkway - East	0.025	0	133
7/4/2022 0:05	#5 - Hillcrest: South	0.008	0	118
7/4/2022 0:05	#7 - 9140 Collins Avenue	0.018	0	118
7/4/2022 0:05	#9 - 9172 Collins Avenue	0.01	0	121
7/4/2022 0:05	#10 - Hillcrest: SE Corner	0.01	29.4	120
7/5/2022 0:05	#5 - Hillcrest: South	0.02	0	116
7/5/2022 0:05	#7 - 9140 Collins Avenue	0.018	0	116
7/5/2022 0:05	#6 - 9124 Collins Avenue	0.025	0	106
7/5/2022 0:05	#1 - Seaway - South Property Line	0.01	0	98
7/5/2022 0:05	#4 - Hillcrest: North Walkway - Center	0.03	0	114
7/5/2022 0:05	#11 - Hillcrest: North Walkway - West	0.01	0	107
7/5/2022 0:05	#8 - 9156 Collins Avenue	0.018	0	121
7/5/2022 0:05	#9 - 9172 Collins Avenue	0.013	0	125
7/5/2022 0:05	#12 - Hillcrest: North Walkway - East	0.01	0	110
7/5/2022 0:05	#10 - Hillcrest: SE Corner	0.04	20	108
7/5/2022 12:00	#3 - Hillcrest: Courtyard	N/T	N/T	N/A
7/6/2022 0:05	#11 - Hillcrest: North Walkway - West	0.585	0	124
7/6/2022 0:05	#4 - Hillcrest: North Walkway - Center	0.21	0	124
7/6/2022 0:05	#5 - Hillcrest: South	0.11	0	114
7/6/2022 0:05	#8 - 9156 Collins Avenue	0.013	0	112
7/6/2022 0:05	#9 - 9172 Collins Avenue	0.108	0	121
7/6/2022 0:05	#1 - Seaway - South Property Line	0.008	0	103
7/6/2022 0:05	#10 - Hillcrest: SE Corner	0.03	23.8	113
7/6/2022 8:15	#8 - 9156 Collins Avenue	0.013	0	113
7/6/2022 12:00	#6 - 9124 Collins Avenue	N/T	N/T	N/A
7/6/2022 12:47	#7 - 9140 Collins Avenue	0.045	22.7	111
7/6/2022 13:32	#5 - Hillcrest: South	0.408	55.6	116
7/6/2022 13:50	#5 - Hillcrest: South	0.095	0	112
7/6/2022 15:00	#3 - Hillcrest: Courtyard	0.043	0	120
7/6/2022 15:06	#5 - Hillcrest: South	0.855	100	112
7/6/2022 15:07	#5 - Hillcrest: South	0.168	0	130
7/6/2022 16:10	#12 - Hillcrest: North Walkway - East	0.015	0	121
7/7/2022 0:05	#3 - Hillcrest: Courtyard	0.178	0	111
7/7/2022 0:05	#12 - Hillcrest: North Walkway - East	0.008	0	113

VIBRATION MONITORING EVENTS - SURF CLUB RESIDENCES

6/29/2021 THROUGH 1/27/2023

Time	Location	Peak Particle Velocity (in./sec)	Frequency (Hz)	Acoustic (dBL)
7/7/2022 0:05	#11 - Hillcrest: North Walkway - West	0.268	0	113
7/7/2022 0:05	#1 - Seaway - South Property Line	0.028	0	93
7/7/2022 0:05	#4 - Hillcrest: North Walkway - Center	0.02	0	118
7/7/2022 0:05	#5 - Hillcrest: South	0.068	0	114
7/7/2022 0:05	#9 - 9172 Collins Avenue	0.135	0	115
7/7/2022 0:05	#10 - Hillcrest: SE Corner	0.03	3.6	110
7/7/2022 5:00	#7 - 9140 Collins Avenue	0.018	12.2	109
7/7/2022 8:32	#11 - Hillcrest: North Walkway - West	1.4	45.5	134
7/7/2022 8:32	#8 - 9156 Collins Avenue	0.008	0	104
7/7/2022 8:33	#11 - Hillcrest: North Walkway - West	0.163	0	113
7/7/2022 9:27	#8 - 9156 Collins Avenue	0.013	0	111
7/7/2022 10:29	#8 - 9156 Collins Avenue	0.01	0	108
7/7/2022 11:49	#8 - 9156 Collins Avenue	0.013	0	117
7/7/2022 13:09	#7 - 9140 Collins Avenue	0.015	11.9	117
7/7/2022 13:28	#6 - 9124 Collins Avenue	0.028	15.6	113
7/7/2022 13:58	#11 - Hillcrest: North Walkway - West	0.008	0	112
7/7/2022 14:20	#4 - Hillcrest: North Walkway - Center	0.01	0	120
7/8/2022 0:05	#5 - Hillcrest: South	0.048	0	120
7/8/2022 0:05	#11 - Hillcrest: North Walkway - West	0.013	0	111
7/8/2022 0:05	#6 - 9124 Collins Avenue	0.048	25	116
7/8/2022 0:05	#12 - Hillcrest: North Walkway - East	0.008	0	112
7/8/2022 0:05	#3 - Hillcrest: Courtyard	0.01	0	117
7/8/2022 0:05	#1 - Seaway - South Property Line	0.015	0	101
7/8/2022 0:05	#8 - 9156 Collins Avenue	0.015	0	120
7/8/2022 0:05	#9 - 9172 Collins Avenue	0.013	0	119
7/8/2022 0:05	#4 - Hillcrest: North Walkway - Center	0.02	0	118
7/8/2022 0:05	#10 - Hillcrest: SE Corner	0.04	55.6	113
7/8/2022 0:05	#7 - 9140 Collins Avenue	0.02	15.6	117
7/9/2022 0:05	#3 - Hillcrest: Courtyard	0.008	0	119
7/9/2022 0:05	#1 - Seaway - South Property Line	0.015	0	93
7/9/2022 0:05	#4 - Hillcrest: North Walkway - Center	0.01	0	111
7/9/2022 0:05	#5 - Hillcrest: South	0.008	0	117
7/9/2022 0:05	#7 - 9140 Collins Avenue	0.025	71.4	118
7/9/2022 0:05	#11 - Hillcrest: North Walkway - West	0.023	0	112
7/9/2022 0:05	#6 - 9124 Collins Avenue	0.025	14.3	111
7/9/2022 0:05	#8 - 9156 Collins Avenue	0.015	0	121
7/9/2022 0:05	#9 - 9172 Collins Avenue	0.013	0	124
7/9/2022 0:05	#12 - Hillcrest: North Walkway - East	0.008	0	104
7/9/2022 0:05	#10 - Hillcrest: SE Corner	0.01	83.3	99
7/10/2022 0:05	#3 - Hillcrest: Courtyard	0.008	0	111

VIBRATION MONITORING EVENTS - SURF CLUB RESIDENCES

6/29/2021 THROUGH 1/27/2023

Time	Location	Peak Particle Velocity (in./sec)	Frequency (Hz)	Acoustic (dBL)
7/10/2022 0:05	#9 - 9172 Collins Avenue	0.02	0	119
7/10/2022 0:05	#1 - Seaway - South Property Line	0.008	0	93
7/10/2022 0:05	#4 - Hillcrest: North Walkway - Center	0.01	0	114
7/10/2022 0:05	#5 - Hillcrest: South	0.008	0	110
7/10/2022 0:05	#7 - 9140 Collins Avenue	0.02	100	117
7/10/2022 0:05	#6 - 9124 Collins Avenue	0.025	12.2	111
7/10/2022 0:05	#11 - Hillcrest: North Walkway - West	0.01	0	110
7/10/2022 0:05	#12 - Hillcrest: North Walkway - East	0.008	0	108
7/10/2022 0:05	#10 - Hillcrest: SE Corner	0.01	45.5	99
7/10/2022 0:06	#8 - 9156 Collins Avenue	0.015	0	111
7/11/2022 0:05	#4 - Hillcrest: North Walkway - Center	0.02	0	116
7/11/2022 0:05	#12 - Hillcrest: North Walkway - East	0.008	0	93
7/11/2022 0:05	#1 - Seaway - South Property Line	0.008	0	112
7/11/2022 0:05	#5 - Hillcrest: South	0.023	0	117
7/11/2022 0:05	#11 - Hillcrest: North Walkway - West	0.04	0	117
7/11/2022 0:05	#8 - 9156 Collins Avenue	0.015	0	116
7/11/2022 0:05	#9 - 9172 Collins Avenue	0.023	0	119
7/11/2022 0:05	#3 - Hillcrest: Courtyard	0.008	0	81
7/11/2022 0:05	#6 - 9124 Collins Avenue	0.023	11.6	113
7/11/2022 0:05	#10 - Hillcrest: SE Corner	0.05	55.6	107
7/11/2022 0:05	#7 - 9140 Collins Avenue	0.015	11.9	117
7/11/2022 11:41	#3 - Hillcrest: Courtyard	0.028	0	115
7/11/2022 11:48	#12 - Hillcrest: North Walkway - East	0.008	0	106
7/12/2022 0:05	#12 - Hillcrest: North Walkway - East	0.023	0	106
7/12/2022 0:05	#3 - Hillcrest: Courtyard	0.033	0	115
7/12/2022 0:05	#6 - 9124 Collins Avenue	0.028	16.1	109
7/12/2022 0:05	#1 - Seaway - South Property Line	0.01	0	108
7/12/2022 0:05	#4 - Hillcrest: North Walkway - Center	0.02	0	117
7/12/2022 0:05	#5 - Hillcrest: South	0.028	0	112
7/12/2022 0:05	#11 - Hillcrest: North Walkway - West	0.1	0	113
7/12/2022 0:05	#8 - 9156 Collins Avenue	0.018	0	115
7/12/2022 0:05	#9 - 9172 Collins Avenue	0.028	0	118
7/12/2022 0:05	#7 - 9140 Collins Avenue	0.018	13.5	123
7/12/2022 0:05	#10 - Hillcrest: SE Corner	0.05	50	113
7/13/2022 0:05	#3 - Hillcrest: Courtyard	0.01	0	116
7/13/2022 0:05	#4 - Hillcrest: North Walkway - Center	0.03	0	118
7/13/2022 0:05	#2B- 9133 Collins Avenue	0.023	35.7	126
7/13/2022 0:05	#1 - Seaway - South Property Line	0.01	0	114
7/13/2022 0:05	#11 - Hillcrest: North Walkway - West	0.153	0	111
7/13/2022 0:05	#12 - Hillcrest: North Walkway - East	0.038	0	117

VIBRATION MONITORING EVENTS - SURF CLUB RESIDENCES

6/29/2021 THROUGH 1/27/2023

Time	Location	Peak Particle Velocity (in./sec)	Frequency (Hz)	Acoustic (dBL)
7/13/2022 0:05	#5 - Hillcrest: South	0.095	0	119
7/13/2022 0:05	#8 - 9156 Collins Avenue	0.018	0	114
7/13/2022 0:05	#9 - 9172 Collins Avenue	0.02	0	118
7/13/2022 0:05	#6 - 9124 Collins Avenue	0.028	15.2	109
7/13/2022 0:05	#10 - Hillcrest: SE Corner	0.08	166.7	111
7/13/2022 9:34	#7 - 9140 Collins Avenue	0.01	100	110
7/13/2022 10:37	#7 - 9140 Collins Avenue	0.018	11.9	116
7/13/2022 10:49	#2B- 9133 Collins Avenue	0.008	500	94
7/13/2022 10:52	#2B- 9133 Collins Avenue	0.01	0.5	118
7/13/2022 15:24	#11 - Hillcrest: North Walkway - West	1.188	17.9	125
7/13/2022 15:25	#11 - Hillcrest: North Walkway - West	0.128	0	111
7/14/2022 0:05	#4 - Hillcrest: North Walkway - Center	0.01	0	113
7/14/2022 0:05	#5 - Hillcrest: South	0.023	0	112
7/14/2022 0:05	#11 - Hillcrest: North Walkway - West	0.018	0	108
7/14/2022 0:05	#12 - Hillcrest: North Walkway - East	0.028	0	117
7/14/2022 0:05	#1 - Seaway - South Property Line	0.018	0	96
7/14/2022 0:05	#6 - 9124 Collins Avenue	0.025	11.9	111
7/14/2022 0:05	#9 - 9172 Collins Avenue	0.013	0	120
7/14/2022 0:05	#2B- 9133 Collins Avenue	0.02	31.3	113
7/14/2022 0:05	#3 - Hillcrest: Courtyard	0.055	0	115
7/14/2022 0:05	#7 - 9140 Collins Avenue	0.015	10.9	118
7/14/2022 0:05	#8 - 9156 Collins Avenue	0.013	0	119
7/14/2022 0:05	#10 - Hillcrest: SE Corner	0.12	38.5	108
7/14/2022 9:12	#11 - Hillcrest: North Walkway - West	2.638	29.4	131
7/14/2022 9:13	#11 - Hillcrest: North Walkway - West	0.183	0	113
7/14/2022 13:16	#11 - Hillcrest: North Walkway - West	1.11	45.5	116
7/14/2022 13:17	#11 - Hillcrest: North Walkway - West	0.42	0	123
7/15/2022 0:05	#2B- 9133 Collins Avenue	0.023	29.4	120
7/15/2022 0:05	#12 - Hillcrest: North Walkway - East	0.048	0	123
7/15/2022 0:05	#1 - Seaway - South Property Line	0.013	0	116
7/15/2022 0:05	#4 - Hillcrest: North Walkway - Center	0.07	0	134
7/15/2022 0:05	#5 - Hillcrest: South	0.03	0	122
7/15/2022 0:05	#8 - 9156 Collins Avenue	0.023	0	121
7/15/2022 0:05	#9 - 9172 Collins Avenue	0.015	0	128
7/15/2022 0:05	#3 - Hillcrest: Courtyard	0.015	0	126
7/15/2022 0:05	#11 - Hillcrest: North Walkway - West	0.238	0	113
7/15/2022 0:05	#6 - 9124 Collins Avenue	0.028	31.3	123
7/15/2022 0:05	#10 - Hillcrest: SE Corner	0.11	33.3	116
7/15/2022 0:05	#7 - 9140 Collins Avenue	0.02	50	125
7/15/2022 8:24	#11 - Hillcrest: North Walkway - West	0.468	45.5	123

VIBRATION MONITORING EVENTS - SURF CLUB RESIDENCES

6/29/2021 THROUGH 1/27/2023

Time	Location	Peak Particle Velocity (in./sec)	Frequency (Hz)	Acoustic (dBL)
7/15/2022 8:25	#11 - Hillcrest: North Walkway - West	0.148	0	110
7/15/2022 11:17	#11 - Hillcrest: North Walkway - West	0.433	83.3	126
7/16/2022 0:05	#4 - Hillcrest: North Walkway - Center	0.01	0	114
7/16/2022 0:05	#12 - Hillcrest: North Walkway - East	0.008	0	108
7/16/2022 0:05	#2B- 9133 Collins Avenue	0.01	500	111
7/16/2022 0:05	#5 - Hillcrest: South	0.015	0	115
7/16/2022 0:05	#9 - 9172 Collins Avenue	0.013	0	122
7/16/2022 0:05	#10 - Hillcrest: SE Corner	0.01	125	112
7/16/2022 0:05	#3 - Hillcrest: Courtyard	0.008	0	119
7/16/2022 0:05	#1 - Seaway - South Property Line	0.015	0	103
7/16/2022 0:05	#6 - 9124 Collins Avenue	0.03	13.5	109
7/16/2022 0:05	#8 - 9156 Collins Avenue	0.018	0	120
7/16/2022 0:05	#7 - 9140 Collins Avenue	0.02	15.2	113
7/16/2022 12:00	#11 - Hillcrest: North Walkway - West	N/T	N/T	N/A
7/17/2022 0:05	#2B- 9133 Collins Avenue	0.008	500	121
7/17/2022 0:05	#3 - Hillcrest: Courtyard	0.008	0	126
7/17/2022 0:05	#7 - 9140 Collins Avenue	0.018	12.5	119
7/17/2022 0:05	#1 - Seaway - South Property Line	0.018	0	96
7/17/2022 0:05	#4 - Hillcrest: North Walkway - Center	0.01	0	111
7/17/2022 0:05	#5 - Hillcrest: South	0.008	0	123
7/17/2022 0:05	#8 - 9156 Collins Avenue	0.015	0	127
7/17/2022 0:05	#6 - 9124 Collins Avenue	0.028	16.1	111
7/17/2022 0:05	#9 - 9172 Collins Avenue	0.013	0	127
7/17/2022 0:05	#10 - Hillcrest: SE Corner	0.01	45.5	106
7/17/2022 12:00	#11 - Hillcrest: North Walkway - West	N/T	N/T	N/A
7/17/2022 12:00	#12 - Hillcrest: North Walkway - East	N/T	N/T	N/A
7/18/2022 0:05	#2B- 9133 Collins Avenue	0.043	125	111
7/18/2022 0:05	#8 - 9156 Collins Avenue	0.018	0	125
7/18/2022 0:05	#9 - 9172 Collins Avenue	0.013	0	125
7/18/2022 0:05	#3 - Hillcrest: Courtyard	0.02	0	118
7/18/2022 0:05	#1 - Seaway - South Property Line	0.013	0	108
7/18/2022 0:05	#5 - Hillcrest: South	0.02	0	119
7/18/2022 0:05	#7 - 9140 Collins Avenue	0.045	35.7	119
7/18/2022 0:05	#6 - 9124 Collins Avenue	0.025	125	116
7/18/2022 0:05	#10 - Hillcrest: SE Corner	0.06	38.5	112
7/18/2022 12:00	#11 - Hillcrest: North Walkway - West	N/T	N/T	N/A
7/18/2022 12:00	#12 - Hillcrest: North Walkway - East	N/T	N/T	N/A
7/18/2022 14:38	#4 - Hillcrest: North Walkway - Center	0.01	0	90
7/18/2022 14:41	#4 - Hillcrest: North Walkway - Center	0.01	0	110
7/19/2022 0:05	#1 - Seaway - South Property Line	0.02	0	108

VIBRATION MONITORING EVENTS - SURF CLUB RESIDENCES

6/29/2021 THROUGH 1/27/2023

Time	Location	Peak Particle Velocity (in./sec)	Frequency (Hz)	Acoustic (dBL)
7/19/2022 0:05	#4 - Hillcrest: North Walkway - Center	0.02	0	114
7/19/2022 0:05	#3 - Hillcrest: Courtyard	0.04	0	113
7/19/2022 0:05	#5 - Hillcrest: South	0.033	0	114
7/19/2022 0:05	#7 - 9140 Collins Avenue	0.015	14.3	113
7/19/2022 0:05	#6 - 9124 Collins Avenue	0.033	27.8	111
7/19/2022 0:05	#8 - 9156 Collins Avenue	0.015	0	118
7/19/2022 0:05	#9 - 9172 Collins Avenue	0.03	0	116
7/19/2022 0:05	#2B- 9133 Collins Avenue	0.018	71.4	111
7/19/2022 0:05	#11 - Hillcrest: North Walkway - West	0.028	0	113
7/19/2022 0:05	#10 - Hillcrest: SE Corner	0.05	17.9	112
7/19/2022 0:05	#12 - Hillcrest: North Walkway - East	0.008	0	91
7/20/2022 0:05	#2B- 9133 Collins Avenue	0.01	45.5	111
7/20/2022 0:05	#1 - Seaway - South Property Line	0.008	0	101
7/20/2022 0:05	#4 - Hillcrest: North Walkway - Center	0.02	0	115
7/20/2022 0:05	#5 - Hillcrest: South	0.028	0	111
7/20/2022 0:05	#7 - 9140 Collins Avenue	0.018	83.3	115
7/20/2022 0:05	#8 - 9156 Collins Avenue	0.02	0	112
7/20/2022 0:05	#9 - 9172 Collins Avenue	0.025	0	113
7/20/2022 0:05	#3 - Hillcrest: Courtyard	0.028	0	112
7/20/2022 0:05	#10 - Hillcrest: SE Corner	0.04	50	104
7/20/2022 0:05	#6 - 9124 Collins Avenue	0.025	12.2	116
7/20/2022 12:00	#11 - Hillcrest: North Walkway - West	N/T	N/T	N/A
7/20/2022 12:00	#12 - Hillcrest: North Walkway - East	N/T	N/T	N/A
7/21/2022 0:05	#5 - Hillcrest: South	0.043	0	118
7/21/2022 0:05	#2B- 9133 Collins Avenue	0.01	500	115
7/21/2022 0:05	#1 - Seaway - South Property Line	0.038	0	99
7/21/2022 0:05	#4 - Hillcrest: North Walkway - Center	0.01	0	113
7/21/2022 0:05	#7 - 9140 Collins Avenue	0.018	13.9	111
7/21/2022 0:05	#10 - Hillcrest: SE Corner	0.04	11.9	109
7/21/2022 0:05	#9 - 9172 Collins Avenue	0.015	0	121
7/21/2022 0:05	#6 - 9124 Collins Avenue	0.025	12.2	110
7/21/2022 8:35	#12 - Hillcrest: North Walkway - East	0.008	0	107
7/21/2022 8:41	#11 - Hillcrest: North Walkway - West	0.025	0	111
7/21/2022 8:54	#3 - Hillcrest: Courtyard	0.018	0	112
7/21/2022 8:58	#8 - 9156 Collins Avenue	0.008	0	110
7/22/2022 0:05	#3 - Hillcrest: Courtyard	0.073	0	120
7/22/2022 0:05	#1 - Seaway - South Property Line	0.048	0	117
7/22/2022 0:05	#4 - Hillcrest: North Walkway - Center	0.01	0	118
7/22/2022 0:05	#5 - Hillcrest: South	0.025	0	120
7/22/2022 0:05	#7 - 9140 Collins Avenue	0.018	10.9	119

VIBRATION MONITORING EVENTS - SURF CLUB RESIDENCES

6/29/2021 THROUGH 1/27/2023

Time	Location	Peak Particle Velocity (in./sec)	Frequency (Hz)	Acoustic (dBL)
7/22/2022 0:05	#11 - Hillcrest: North Walkway - West	0.028	0	120
7/22/2022 0:05	#6 - 9124 Collins Avenue	0.025	15.2	122
7/22/2022 0:05	#9 - 9172 Collins Avenue	0.015	0	124
7/22/2022 0:05	#2B- 9133 Collins Avenue	0.02	35.7	120
7/22/2022 0:05	#10 - Hillcrest: SE Corner	0.08	31.3	117
7/22/2022 0:05	#12 - Hillcrest: North Walkway - East	0.008	0	122
7/22/2022 11:45	#8 - 9156 Collins Avenue	0.008	0	97
7/22/2022 11:50	#8 - 9156 Collins Avenue	0.013	0	122
7/23/2022 0:05	#12 - Hillcrest: North Walkway - East	0.01	0	116
7/23/2022 0:05	#3 - Hillcrest: Courtyard	0.008	0	120
7/23/2022 0:05	#1 - Seaway - South Property Line	0.01	0	101
7/23/2022 0:05	#4 - Hillcrest: North Walkway - Center	0.01	0	110
7/23/2022 0:05	#5 - Hillcrest: South	0.008	0	115
7/23/2022 0:05	#11 - Hillcrest: North Walkway - West	0.01	0	114
7/23/2022 0:05	#6 - 9124 Collins Avenue	0.028	13.9	111
7/23/2022 0:05	#9 - 9172 Collins Avenue	0.01	0	121
7/23/2022 0:05	#2B- 9133 Collins Avenue	0.008	166.7	113
7/23/2022 0:05	#8 - 9156 Collins Avenue	0.015	0	118
7/23/2022 0:05	#7 - 9140 Collins Avenue	0.02	12.5	114
7/23/2022 0:05	#10 - Hillcrest: SE Corner	0.02	7.7	106
7/24/2022 0:05	#4 - Hillcrest: North Walkway - Center	0.01	0	111
7/24/2022 0:05	#8 - 9156 Collins Avenue	0.013	0	116
7/24/2022 0:05	#2B- 9133 Collins Avenue	0.01	35.7	113
7/24/2022 0:05	#5 - Hillcrest: South	0.008	0	112
7/24/2022 0:05	#11 - Hillcrest: North Walkway - West	0.02	0	111
7/24/2022 0:05	#9 - 9172 Collins Avenue	0.013	0	121
7/24/2022 0:05	#12 - Hillcrest: North Walkway - East	0.01	0	117
7/24/2022 0:05	#3 - Hillcrest: Courtyard	0.01	0	118
7/24/2022 0:05	#1 - Seaway - South Property Line	0.01	0	112
7/24/2022 0:05	#10 - Hillcrest: SE Corner	0.01	83.3	112
7/24/2022 0:05	#7 - 9140 Collins Avenue	0.018	12.2	114
7/24/2022 0:05	#6 - 9124 Collins Avenue	0.028	15.2	112
7/25/2022 0:05	#2B- 9133 Collins Avenue	0.03	500	124
7/25/2022 0:05	#5 - Hillcrest: South	0.03	0	121
7/25/2022 0:05	#7 - 9140 Collins Avenue	0.018	13.9	120
7/25/2022 0:05	#6 - 9124 Collins Avenue	0.025	12.2	113
7/25/2022 0:05	#9 - 9172 Collins Avenue	0.013	0	129
7/25/2022 0:05	#12 - Hillcrest: North Walkway - East	0.01	0	113
7/25/2022 0:05	#3 - Hillcrest: Courtyard	0.028	0	126
7/25/2022 0:05	#11 - Hillcrest: North Walkway - West	0.033	0	112

VIBRATION MONITORING EVENTS - SURF CLUB RESIDENCES

6/29/2021 THROUGH 1/27/2023

Time	Location	Peak Particle Velocity (in./sec)	Frequency (Hz)	Acoustic (dBL)
7/25/2022 0:05	#10 - Hillcrest: SE Corner	0.03	38.5	106
7/25/2022 0:06	#8 - 9156 Collins Avenue	0.018	0	125
7/25/2022 4:38	#1 - Seaway - South Property Line	0.008	0	91
7/25/2022 5:46	#1 - Seaway - South Property Line	0.005	0	93
7/25/2022 7:23	#1 - Seaway - South Property Line	0.008	0	83
7/25/2022 7:58	#1 - Seaway - South Property Line	0.005	0	88
7/25/2022 8:41	#1 - Seaway - South Property Line	0.005	0	93
7/25/2022 9:11	#1 - Seaway - South Property Line	0.008	0	90
7/25/2022 9:51	#1 - Seaway - South Property Line	0.008	0	93
7/25/2022 10:22	#1 - Seaway - South Property Line	0.008	0	93
7/25/2022 11:09	#1 - Seaway - South Property Line	0.008	0	101
7/25/2022 12:20	#1 - Seaway - South Property Line	0.008	0	88
7/25/2022 15:21	#2B- 9133 Collins Avenue	0.008	500	101
7/25/2022 15:25	#2B- 9133 Collins Avenue	0.015	23.8	119
7/25/2022 15:33	#1 - Seaway - South Property Line	0.008	0	88
7/25/2022 15:36	#1 - Seaway - South Property Line	0.008	0	96
7/25/2022 15:41	#4 - Hillcrest: North Walkway - Center	0.01	0	95
7/25/2022 15:45	#4 - Hillcrest: North Walkway - Center	0.01	0	111
7/26/2022 0:05	#12 - Hillcrest: North Walkway - East	0.013	0	124
7/26/2022 0:05	#4 - Hillcrest: North Walkway - Center	0.02	0	129
7/26/2022 0:05	#5 - Hillcrest: South	0.028	0	128
7/26/2022 0:05	#7 - 9140 Collins Avenue	0.025	41.7	125
7/26/2022 0:05	#11 - Hillcrest: North Walkway - West	0.023	0	131
7/26/2022 0:05	#6 - 9124 Collins Avenue	0.025	12.2	122
7/26/2022 0:05	#9 - 9172 Collins Avenue	0.013	0	128
7/26/2022 0:05	#2B- 9133 Collins Avenue	0.018	62.5	131
7/26/2022 0:05	#3 - Hillcrest: Courtyard	0.018	0	125
7/26/2022 0:05	#1 - Seaway - South Property Line	0.01	0	122
7/26/2022 0:05	#8 - 9156 Collins Avenue	0.013	0	124
7/26/2022 0:05	#10 - Hillcrest: SE Corner	0.03	29.4	119
7/27/2022 0:05	#1 - Seaway - South Property Line	0.113	0	107
7/27/2022 0:05	#4 - Hillcrest: North Walkway - Center	0.01	0	113
7/27/2022 0:05	#5 - Hillcrest: South	0.045	0	121
7/27/2022 0:05	#8 - 9156 Collins Avenue	0.02	0	117
7/27/2022 0:05	#10 - Hillcrest: SE Corner	0.08	38.5	109
7/27/2022 0:05	#2B- 9133 Collins Avenue	0.013	62.5	114
7/27/2022 0:05	#7 - 9140 Collins Avenue	0.025	71.4	121
7/27/2022 0:05	#9 - 9172 Collins Avenue	0.02	0	121
7/27/2022 0:05	#3 - Hillcrest: Courtyard	0.015	0	119
7/27/2022 0:05	#6 - 9124 Collins Avenue	0.025	14.7	116

VIBRATION MONITORING EVENTS - SURF CLUB RESIDENCES

6/29/2021 THROUGH 1/27/2023

Time	Location	Peak Particle Velocity (in./sec)	Frequency (Hz)	Acoustic (dBL)
7/27/2022 12:00	#11 - Hillcrest: North Walkway - West	N/T	N/T	N/A
7/27/2022 12:00	#12 - Hillcrest: North Walkway - East	N/T	N/T	N/A
7/28/2022 0:05	#8 - 9156 Collins Avenue	0.015	0	125
7/28/2022 0:05	#3 - Hillcrest: Courtyard	0.03	0	112
7/28/2022 0:05	#1 - Seaway - South Property Line	0.02	0	110
7/28/2022 0:05	#4 - Hillcrest: North Walkway - Center	0.02	0	116
7/28/2022 0:05	#5 - Hillcrest: South	0.038	0	116
7/28/2022 0:05	#7 - 9140 Collins Avenue	0.018	13.2	118
7/28/2022 0:05	#9 - 9172 Collins Avenue	0.018	0	118
7/28/2022 0:05	#2B- 9133 Collins Avenue	0.008	50	112
7/28/2022 0:05	#6 - 9124 Collins Avenue	0.025	14.7	119
7/28/2022 0:06	#10 - Hillcrest: SE Corner	0.04	250	106
7/28/2022 12:00	#11 - Hillcrest: North Walkway - West	N/T	N/T	N/A
7/28/2022 12:00	#12 - Hillcrest: North Walkway - East	N/T	N/T	N/A
7/29/2022 0:05	#6 - 9124 Collins Avenue	0.025	11.6	116
7/29/2022 0:05	#2B- 9133 Collins Avenue	0.028	38.5	118
7/29/2022 0:05	#4 - Hillcrest: North Walkway - Center	0.02	0	114
7/29/2022 0:05	#5 - Hillcrest: South	0.038	0	126
7/29/2022 0:05	#8 - 9156 Collins Avenue	0.018	0	113
7/29/2022 0:05	#10 - Hillcrest: SE Corner	0.04	26.3	118
7/29/2022 0:05	#3 - Hillcrest: Courtyard	0.038	0	115
7/29/2022 0:05	#1 - Seaway - South Property Line	0.01	0	109
7/29/2022 0:05	#7 - 9140 Collins Avenue	0.018	10.6	115
7/29/2022 0:05	#9 - 9172 Collins Avenue	0.02	0	121
7/29/2022 12:00	#11 - Hillcrest: North Walkway - West	N/T	N/T	N/A
7/29/2022 12:00	#12 - Hillcrest: North Walkway - East	N/T	N/T	N/A
7/30/2022 0:05	#4 - Hillcrest: North Walkway - Center	0.01	0	111
7/30/2022 0:05	#2B- 9133 Collins Avenue	0.008	500	119
7/30/2022 0:05	#1 - Seaway - South Property Line	0.015	0	98
7/30/2022 0:05	#9 - 9172 Collins Avenue	0.013	0	130
7/30/2022 0:05	#3 - Hillcrest: Courtyard	0.01	0	126
7/30/2022 0:05	#5 - Hillcrest: South	0.043	0	125
7/30/2022 0:05	#8 - 9156 Collins Avenue	0.013	0	124
7/30/2022 0:05	#10 - Hillcrest: SE Corner	0.01	50	101
7/30/2022 0:05	#7 - 9140 Collins Avenue	0.018	11.6	116
7/30/2022 0:05	#6 - 9124 Collins Avenue	0.03	166.7	113
7/31/2022 0:05	#2B- 9133 Collins Avenue	0.008	500	111
7/31/2022 0:05	#1 - Seaway - South Property Line	0.02	0	98
7/31/2022 0:05	#7 - 9140 Collins Avenue	0.118	83.3	117
7/31/2022 0:05	#9 - 9172 Collins Avenue	0.013	0	119

VIBRATION MONITORING EVENTS - SURF CLUB RESIDENCES

6/29/2021 THROUGH 1/27/2023

Time	Location	Peak Particle Velocity (in./sec)	Frequency (Hz)	Acoustic (dBL)
7/31/2022 0:05	#5 - Hillcrest: South	0.008	0	114
7/31/2022 0:05	#6 - 9124 Collins Avenue	0.028	125	120
7/31/2022 0:05	#8 - 9156 Collins Avenue	0.02	0	111
7/31/2022 0:05	#10 - Hillcrest: SE Corner	0.01	250	99
8/1/2022 0:05	#2B- 9133 Collins Avenue	0.028	55.6	121
8/1/2022 0:05	#5 - Hillcrest: South	0.028	0	125
8/1/2022 0:05	#7 - 9140 Collins Avenue	0.03	3.1	118
8/1/2022 0:05	#9 - 9172 Collins Avenue	0.038	0	125
8/1/2022 0:05	#8 - 9156 Collins Avenue	0.018	0	123
8/1/2022 0:05	#10 - Hillcrest: SE Corner	0.13	4.8	123
8/1/2022 0:05	#6 - 9124 Collins Avenue	0.023	12.8	118
8/1/2022 0:06	#1 - Seaway - South Property Line	0.053	0	116
8/2/2022 0:05	#1 - Seaway - South Property Line	0.018	0	112
8/2/2022 0:05	#7 - 9140 Collins Avenue	0.053	18.5	113
8/2/2022 0:05	#6 - 9124 Collins Avenue	0.035	15.2	118
8/2/2022 0:05	#2B- 9133 Collins Avenue	0.025	27.8	109
8/2/2022 0:05	#5 - Hillcrest: South	0.03	0	111
8/2/2022 0:05	#8 - 9156 Collins Avenue	0.06	0	112
8/2/2022 0:05	#9 - 9172 Collins Avenue	0.048	0	114
8/2/2022 0:05	#10 - Hillcrest: SE Corner	0.04	100	112
8/3/2022 0:05	#8 - 9156 Collins Avenue	0.053	0	119
8/3/2022 0:05	#2B- 9133 Collins Avenue	0.03	41.7	122
8/3/2022 0:05	#9 - 9172 Collins Avenue	0.038	0	121
8/3/2022 0:05	#1 - Seaway - South Property Line	0.03	0	113
8/3/2022 0:05	#5 - Hillcrest: South	0.06	0	127
8/3/2022 0:05	#7 - 9140 Collins Avenue	0.048	16.7	116
8/3/2022 0:05	#6 - 9124 Collins Avenue	0.03	14.7	111
8/3/2022 0:05	#10 - Hillcrest: SE Corner	0.07	38.5	119
8/4/2022 0:05	#7 - 9140 Collins Avenue	0.038	20	116
8/4/2022 0:05	#2B- 9133 Collins Avenue	0.01	62.5	114
8/4/2022 0:05	#1 - Seaway - South Property Line	0.015	0	113
8/4/2022 0:05	#5 - Hillcrest: South	0.035	0	119
8/4/2022 15:59	#11 - Hillcrest: North Walkway - West	0.008	0	110
8/4/2022 17:01	#3 - Hillcrest: Courtyard	0.008	0	107
8/5/2022 0:05	#12 - Hillcrest: North Walkway - East	0.018	0	111
8/5/2022 0:05	#2B- 9133 Collins Avenue	0.013	33.3	114
8/5/2022 0:05	#4 - Hillcrest: North Walkway - Center	0.02	0	116
8/5/2022 0:05	#6 - 9124 Collins Avenue	0.028	11.9	116
8/5/2022 0:05	#8 - 9156 Collins Avenue	0.035	0	118
8/5/2022 0:05	#9 - 9172 Collins Avenue	0.03	0	123

VIBRATION MONITORING EVENTS - SURF CLUB RESIDENCES

6/29/2021 THROUGH 1/27/2023

Time	Location	Peak Particle Velocity (in./sec)	Frequency (Hz)	Acoustic (dBL)
8/5/2022 0:05	#3 - Hillcrest: Courtyard	0.035	0	119
8/5/2022 0:05	#1 - Seaway - South Property Line	0.033	0	106
8/5/2022 0:05	#5 - Hillcrest: South	0.03	0	119
8/5/2022 0:05	#7 - 9140 Collins Avenue	0.025	10.6	116
8/5/2022 0:05	#11 - Hillcrest: North Walkway - West	0.12	0	111
8/5/2022 0:05	#10 - Hillcrest: SE Corner	0.06	38.5	115
8/6/2022 0:05	#2B- 9133 Collins Avenue	0.008	500	120
8/6/2022 0:05	#4 - Hillcrest: North Walkway - Center	0.01	0	112
8/6/2022 0:05	#1 - Seaway - South Property Line	0.02	0	106
8/6/2022 0:05	#5 - Hillcrest: South	0.008	0	121
8/6/2022 0:05	#7 - 9140 Collins Avenue	0.018	10.9	118
8/6/2022 0:05	#6 - 9124 Collins Avenue	0.025	10.6	113
8/6/2022 0:05	#9 - 9172 Collins Avenue	0.01	0	127
8/6/2022 0:05	#3 - Hillcrest: Courtyard	0.008	0	126
8/6/2022 0:05	#11 - Hillcrest: North Walkway - West	0.008	0	111
8/6/2022 0:05	#8 - 9156 Collins Avenue	0.013	0	128
8/6/2022 0:05	#10 - Hillcrest: SE Corner	0.01	83.3	107
8/6/2022 0:05	#12 - Hillcrest: North Walkway - East	0.018	0	121
8/6/2022 8:18	#1 - Seaway - South Property Line	0.008	0	91
8/6/2022 9:10	#1 - Seaway - South Property Line	0.008	0	96
8/6/2022 9:38	#1 - Seaway - South Property Line	0.008	0	96
8/6/2022 9:53	#1 - Seaway - South Property Line	0.008	0	90
8/6/2022 10:18	#1 - Seaway - South Property Line	0.005	0	90
8/6/2022 10:34	#1 - Seaway - South Property Line	0.008	0	98
8/6/2022 10:53	#1 - Seaway - South Property Line	0.008	0	90
8/6/2022 11:19	#1 - Seaway - South Property Line	0.008	0	88
8/6/2022 11:40	#1 - Seaway - South Property Line	0.008	0	91
8/6/2022 11:58	#1 - Seaway - South Property Line	0.005	0	88
8/6/2022 12:19	#1 - Seaway - South Property Line	0.008	0	93
8/6/2022 12:38	#1 - Seaway - South Property Line	0.008	0	88
8/6/2022 12:59	#1 - Seaway - South Property Line	0.008	0	99
8/6/2022 13:34	#1 - Seaway - South Property Line	0.008	0	93
8/6/2022 14:22	#1 - Seaway - South Property Line	0.008	0	112
8/7/2022 0:05	#2B- 9133 Collins Avenue	0.008	500	115
8/7/2022 0:05	#3 - Hillcrest: Courtyard	0.008	0	122
8/7/2022 0:05	#4 - Hillcrest: North Walkway - Center	0.01	0	111
8/7/2022 0:05	#8 - 9156 Collins Avenue	0.015	0	130
8/7/2022 0:05	#9 - 9172 Collins Avenue	0.01	0	126
8/7/2022 0:05	#12 - Hillcrest: North Walkway - East	0.015	0	119
8/7/2022 0:05	#1 - Seaway - South Property Line	0.008	0	113

VIBRATION MONITORING EVENTS - SURF CLUB RESIDENCES

6/29/2021 THROUGH 1/27/2023

Time	Location	Peak Particle Velocity (in./sec)	Frequency (Hz)	Acoustic (dBL)
8/7/2022 0:05	#5 - Hillcrest: South	0.008	0	118
8/7/2022 0:05	#11 - Hillcrest: North Walkway - West	0.008	0	108
8/7/2022 0:05	#6 - 9124 Collins Avenue	0.028	11.6	117
8/7/2022 0:05	#7 - 9140 Collins Avenue	0.018	11.4	117
8/7/2022 0:05	#10 - Hillcrest: SE Corner	0.01	55.6	110
8/7/2022 8:29	#1 - Seaway - South Property Line	0.008	0	88
8/7/2022 9:29	#1 - Seaway - South Property Line	0.008	0	85
8/7/2022 10:42	#1 - Seaway - South Property Line	0.008	0	104
8/7/2022 12:00	#6 - 9124 Collins Avenue	N/T	N/T	N/A
8/7/2022 12:00	#4 - Hillcrest: North Walkway - Center	N/T	N/T	N/A
8/7/2022 12:00	#8 - 9156 Collins Avenue	N/T	N/T	N/A
8/7/2022 12:00	#9 - 9172 Collins Avenue	N/T	N/T	N/A
8/7/2022 12:00	#12 - Hillcrest: North Walkway - East	N/T	N/T	N/A
8/7/2022 13:23	#1 - Seaway - South Property Line	0.008	0	88
8/8/2022 0:05	#2B- 9133 Collins Avenue	0.07	71.4	114
8/8/2022 0:05	#4 - Hillcrest: North Walkway - Center	0.05	0	116
8/8/2022 0:05	#5 - Hillcrest: South	0.085	0	121
8/8/2022 0:05	#7 - 9140 Collins Avenue	0.07	17.2	116
8/8/2022 0:05	#11 - Hillcrest: North Walkway - West	0.075	0	113
8/8/2022 0:05	#8 - 9156 Collins Avenue	0.105	0	118
8/8/2022 0:05	#9 - 9172 Collins Avenue	0.075	0	119
8/8/2022 0:05	#12 - Hillcrest: North Walkway - East	0.02	0	113
8/8/2022 0:05	#3 - Hillcrest: Courtyard	0.045	0	119
8/8/2022 0:05	#1 - Seaway - South Property Line	0.008	0	109
8/8/2022 0:05	#10 - Hillcrest: SE Corner	0.03	25	113
8/8/2022 0:05	#6 - 9124 Collins Avenue	0.058	13.9	112
8/8/2022 8:47	#1 - Seaway - South Property Line	0.008	0	96
8/8/2022 11:01	#1 - Seaway - South Property Line	0.01	0	99
8/8/2022 12:45	#1 - Seaway - South Property Line	0.01	0	99
8/9/2022 0:05	#2B- 9133 Collins Avenue	0.013	62.5	111
8/9/2022 0:05	#4 - Hillcrest: North Walkway - Center	0.04	0	117
8/9/2022 0:05	#3 - Hillcrest: Courtyard	0.053	0	118
8/9/2022 0:05	#1 - Seaway - South Property Line	0.005	0	91
8/9/2022 0:05	#5 - Hillcrest: South	0.033	0	118
8/9/2022 0:05	#7 - 9140 Collins Avenue	0.043	16.7	114
8/9/2022 0:05	#6 - 9124 Collins Avenue	0.043	17.2	117
8/9/2022 0:05	#9 - 9172 Collins Avenue	0.043	0	126
8/9/2022 0:05	#12 - Hillcrest: North Walkway - East	0.018	0	114
8/9/2022 0:05	#11 - Hillcrest: North Walkway - West	0.073	0	121
8/9/2022 0:05	#8 - 9156 Collins Avenue	0.063	0	117

VIBRATION MONITORING EVENTS - SURF CLUB RESIDENCES

6/29/2021 THROUGH 1/27/2023

Time	Location	Peak Particle Velocity (in./sec)	Frequency (Hz)	Acoustic (dBL)
8/9/2022 0:05	#10 - Hillcrest: SE Corner	0.04	33.3	101
8/9/2022 9:44	#1 - Seaway - South Property Line	0.008	0	93
8/9/2022 11:32	#1 - Seaway - South Property Line	0.01	0	103
8/10/2022 0:05	#12 - Hillcrest: North Walkway - East	0.025	0	113
8/10/2022 0:05	#2B- 9133 Collins Avenue	0.03	38.5	113
8/10/2022 0:05	#4 - Hillcrest: North Walkway - Center	0.04	0	117
8/10/2022 0:05	#5 - Hillcrest: South	0.035	0	125
8/10/2022 0:05	#11 - Hillcrest: North Walkway - West	0.033	0	118
8/10/2022 0:05	#8 - 9156 Collins Avenue	0.083	0	119
8/10/2022 0:05	#3 - Hillcrest: Courtyard	0.038	0	118
8/10/2022 0:05	#7 - 9140 Collins Avenue	0.053	18.5	113
8/10/2022 0:05	#9 - 9172 Collins Avenue	0.073	0	122
8/10/2022 0:05	#10 - Hillcrest: SE Corner	0.03	25	117
8/10/2022 0:05	#6 - 9124 Collins Avenue	0.035	14.7	111
8/10/2022 9:53	#1 - Seaway - South Property Line	0.01	0	91
8/10/2022 11:31	#1 - Seaway - South Property Line	0.02	0	93
8/10/2022 13:30	#1 - Seaway - South Property Line	0.01	0	96
8/10/2022 15:24	#1 - Seaway - South Property Line	0.008	0	104
8/11/2022 0:05	#11 - Hillcrest: North Walkway - West	0.178	0	111
8/11/2022 0:05	#2B- 9133 Collins Avenue	0.013	62.5	124
8/11/2022 0:05	#1 - Seaway - South Property Line	0.01	0	91
8/11/2022 0:05	#4 - Hillcrest: North Walkway - Center	0.04	0	114
8/11/2022 0:05	#7 - 9140 Collins Avenue	0.045	16.7	111
8/11/2022 0:05	#6 - 9124 Collins Avenue	0.025	19.2	112
8/11/2022 0:05	#12 - Hillcrest: North Walkway - East	0.038	0	106
8/11/2022 0:05	#5 - Hillcrest: South	0.368	0	120
8/11/2022 0:05	#9 - 9172 Collins Avenue	0.075	0	119
8/11/2022 0:05	#10 - Hillcrest: SE Corner	0.04	22.7	99
8/11/2022 10:38	#1 - Seaway - South Property Line	0.008	0	95
8/11/2022 13:04	#1 - Seaway - South Property Line	0.005	0	104
8/11/2022 15:34	#1 - Seaway - South Property Line	0.008	0	114
8/11/2022 15:59	#4 - Hillcrest: North Walkway - Center	0.01	0	109
8/11/2022 16:34	#1 - Seaway - South Property Line	0.01	0	107
8/11/2022 16:53	#8 - 9156 Collins Avenue	0.005	0	101
8/11/2022 16:58	#8 - 9156 Collins Avenue	0.013	0	114
8/12/2022 0:05	#4 - Hillcrest: North Walkway - Center	0.03	0	116
8/12/2022 0:05	#11 - Hillcrest: North Walkway - West	0.03	0	120
8/12/2022 0:05	#2B- 9133 Collins Avenue	0.033	26.3	112
8/12/2022 0:05	#7 - 9140 Collins Avenue	0.043	13.5	111
8/12/2022 0:05	#5 - Hillcrest: South	0.053	0	121

VIBRATION MONITORING EVENTS - SURF CLUB RESIDENCES

6/29/2021 THROUGH 1/27/2023

Time	Location	Peak Particle Velocity (in./sec)	Frequency (Hz)	Acoustic (dBL)
8/12/2022 0:05	#8 - 9156 Colins Avenue	0.043	0	113
8/12/2022 0:05	#12 - Hillcrest: North Walkway - East	0.023	0	108
8/12/2022 0:05	#10 - Hillcrest: SE Corner	0.14	21.7	116
8/12/2022 0:05	#9 - 9172 Collins Avenue	0.043	0	117
8/12/2022 0:05	#6 - 9124 Collins Avenue	0.028	14.3	113
8/12/2022 0:05	#1 - Seaway - South Property Line	0.008	0	113
8/13/2022 0:05	#5 - Hillcrest: South	0.008	0	107
8/13/2022 0:05	#6 - 9124 Collins Avenue	0.028	14.3	112
8/13/2022 0:05	#2B- 9133 Collins Avenue	0.008	500	110
8/13/2022 0:05	#1 - Seaway - South Property Line	0.008	0	96
8/13/2022 0:05	#4 - Hillcrest: North Walkway - Center	0.01	0	111
8/13/2022 0:05	#8 - 9156 Colins Avenue	0.013	0	111
8/13/2022 0:05	#9 - 9172 Collins Avenue	0.015	0	114
8/13/2022 0:05	#7 - 9140 Collins Avenue	0.018	16.1	110
8/13/2022 0:05	#11 - Hillcrest: North Walkway - West	0.008	0	114
8/13/2022 0:05	#10 - Hillcrest: SE Corner	0.01	166.7	96
8/13/2022 0:05	#12 - Hillcrest: North Walkway - East	0.013	0	108
8/14/2022 0:05	#2B- 9133 Collins Avenue	0.008	500	111
8/14/2022 0:05	#4 - Hillcrest: North Walkway - Center	0.01	0	110
8/14/2022 0:05	#12 - Hillcrest: North Walkway - East	0.008	0	106
8/14/2022 0:05	#1 - Seaway - South Property Line	0.008	0	107
8/14/2022 0:05	#5 - Hillcrest: South	0.005	0	110
8/14/2022 0:05	#7 - 9140 Collins Avenue	0.018	12.2	110
8/14/2022 0:05	#8 - 9156 Colins Avenue	0.013	0	109
8/14/2022 0:05	#9 - 9172 Collins Avenue	0.008	0	115
8/14/2022 0:05	#11 - Hillcrest: North Walkway - West	0.008	0	109
8/14/2022 0:05	#6 - 9124 Collins Avenue	0.028	12.2	109
8/14/2022 0:05	#10 - Hillcrest: SE Corner	0.01	250	93
8/15/2022 15:53	#12 - Hillcrest: North Walkway - East	0.01	0	117
8/15/2022 15:31	#11 - Hillcrest: North Walkway - West	0.02	0	128
8/15/2022 15:14	#3 - Hillcrest: Courtyard	0.015	0	119
8/15/2022 15:10	#3 - Hillcrest: Courtyard	0.01	0	114
8/15/2022 0:05	#1 - Seaway - South Property Line	0.015	0	124
8/15/2022 0:05	#4 - Hillcrest: North Walkway - Center	0.03	0	114
8/15/2022 0:05	#5 - Hillcrest: South	0.018	0	119
8/15/2022 0:05	#9 - 9172 Collins Avenue	0.068	0	114
8/15/2022 0:05	#2B- 9133 Collins Avenue	0.163	100	139
8/15/2022 0:05	#8 - 9156 Colins Avenue	0.078	0	114
8/15/2022 0:05	#10 - Hillcrest: SE Corner	0.04	11.9	108
8/15/2022 0:05	#7 - 9140 Collins Avenue	0.088	18.5	126

VIBRATION MONITORING EVENTS - SURF CLUB RESIDENCES

6/29/2021 THROUGH 1/27/2023

Time	Location	Peak Particle Velocity (in./sec)	Frequency (Hz)	Acoustic (dBL)
8/15/2022 0:05	#6 - 9124 Collins Avenue	0.06	16.7	120
8/16/2022 0:05	#1 - Seaway - South Property Line	0.025	0	119
8/16/2022 0:05	#4 - Hillcrest: North Walkway - Center	0.02	0	114
8/16/2022 0:05	#5 - Hillcrest: South	0.045	0	115
8/16/2022 0:05	#7 - 9140 Collins Avenue	0.043	15.6	142
8/16/2022 0:05	#6 - 9124 Collins Avenue	0.03	166.7	115
8/16/2022 0:05	#9 - 9172 Collins Avenue	0.04	0	116
8/16/2022 0:05	#2B- 9133 Collins Avenue	0.013	55.6	118
8/16/2022 0:05	#11 - Hillcrest: North Walkway - West	0.033	0	110
8/16/2022 0:05	#8 - 9156 Collins Avenue	0.053	0	112
8/16/2022 0:05	#10 - Hillcrest: SE Corner	0.16	31.3	107
8/16/2022 0:05	#12 - Hillcrest: North Walkway - East	0.018	0	116
8/17/2022 15:00	#1 - Seaway - South Property Line	0.01	0	101
8/17/2022 0:05	#2B- 9133 Collins Avenue	0.035	27.8	111
8/17/2022 0:05	#1 - Seaway - South Property Line	0.008	0	90
8/17/2022 0:05	#4 - Hillcrest: North Walkway - Center	0.01	0	119
8/17/2022 0:05	#5 - Hillcrest: South	0.018	0	120
8/17/2022 0:05	#11 - Hillcrest: North Walkway - West	0.013	0	117
8/17/2022 0:05	#8 - 9156 Collins Avenue	0.015	0	117
8/17/2022 0:05	#9 - 9172 Collins Avenue	0.018	0	116
8/17/2022 0:05	#12 - Hillcrest: North Walkway - East	0.015	0	110
8/17/2022 0:05	#10 - Hillcrest: SE Corner	0.17	29.4	116
8/17/2022 0:05	#7 - 9140 Collins Avenue	0.018	12.5	117
8/17/2022 0:05	#6 - 9124 Collins Avenue	0.025	15.6	119
8/18/2022 11:14	#3 - Hillcrest: Courtyard	0.02	0	113
8/18/2022 11:10	#3 - Hillcrest: Courtyard	0.008	0	87
8/18/2022 0:05	#1 - Seaway - South Property Line	0.015	0	108
8/18/2022 0:05	#4 - Hillcrest: North Walkway - Center	0.01	0	118
8/18/2022 0:05	#2B- 9133 Collins Avenue	0.008	500	111
8/18/2022 0:05	#5 - Hillcrest: South	0.018	0	115
8/18/2022 0:05	#11 - Hillcrest: North Walkway - West	0.01	0	112
8/18/2022 0:05	#8 - 9156 Collins Avenue	0.023	0	118
8/18/2022 0:05	#9 - 9172 Collins Avenue	0.015	0	115
8/18/2022 0:05	#10 - Hillcrest: SE Corner	0.03	100	104
8/18/2022 0:05	#12 - Hillcrest: North Walkway - East	0.008	0	108
8/18/2022 0:05	#7 - 9140 Collins Avenue	0.018	13.5	118
8/18/2022 0:05	#6 - 9124 Collins Avenue	0.028	100	119
8/19/2022 0:05	#3 - Hillcrest: Courtyard	0.015	0	117
8/19/2022 0:05	#4 - Hillcrest: North Walkway - Center	0.02	0	114
8/19/2022 0:05	#12 - Hillcrest: North Walkway - East	0.013	0	109

VIBRATION MONITORING EVENTS - SURF CLUB RESIDENCES

6/29/2021 THROUGH 1/27/2023

Time	Location	Peak Particle Velocity (in./sec)	Frequency (Hz)	Acoustic (dBL)
8/19/2022 0:05	#2B- 9133 Collins Avenue	0.025	29.4	118
8/19/2022 0:05	#1 - Seaway - South Property Line	0.015	0	111
8/19/2022 0:05	#8 - 9156 Collins Avenue	0.013	0	111
8/19/2022 0:05	#9 - 9172 Collins Avenue	0.013	0	118
8/19/2022 0:05	#5 - Hillcrest: South	0.073	0	125
8/19/2022 0:05	#7 - 9140 Collins Avenue	0.023	100	110
8/19/2022 0:05	#11 - Hillcrest: North Walkway - West	0.01	0	108
8/19/2022 0:05	#6 - 9124 Collins Avenue	0.023	11.6	116
8/19/2022 0:05	#10 - Hillcrest: SE Corner	0.1	38.5	116
8/20/2022 0:06	#4 - Hillcrest: North Walkway - Center	0.01	0	116
8/20/2022 0:05	#2B- 9133 Collins Avenue	0.008	500	118
8/20/2022 0:05	#5 - Hillcrest: South	0.008	0	117
8/20/2022 0:05	#8 - 9156 Collins Avenue	0.013	0	121
8/20/2022 0:05	#1 - Seaway - South Property Line	0.02	0	109
8/20/2022 0:05	#9 - 9172 Collins Avenue	0.01	0	119
8/20/2022 0:05	#11 - Hillcrest: North Walkway - West	0.008	0	111
8/20/2022 0:05	#12 - Hillcrest: North Walkway - East	0.008	0	110
8/20/2022 0:05	#3 - Hillcrest: Courtyard	0.008	0	118
8/20/2022 0:05	#10 - Hillcrest: SE Corner	0.01	62.5	107
8/20/2022 0:05	#6 - 9124 Collins Avenue	0.028	11.6	118
8/20/2022 0:05	#7 - 9140 Collins Avenue	0.018	10.6	111
8/21/2022 0:05	#2B- 9133 Collins Avenue	0.008	500	114
8/21/2022 0:05	#3 - Hillcrest: Courtyard	0.01	0	117
8/21/2022 0:05	#10 - Hillcrest: SE Corner	0.02	15.6	98
8/21/2022 0:05	#4 - Hillcrest: North Walkway - Center	0.01	0	103
8/21/2022 0:05	#8 - 9156 Collins Avenue	0.015	0	119
8/21/2022 0:05	#11 - Hillcrest: North Walkway - West	0.008	0	109
8/21/2022 0:05	#1 - Seaway - South Property Line	0.033	0	106
8/21/2022 0:05	#5 - Hillcrest: South	0.008	0	111
8/21/2022 0:05	#9 - 9172 Collins Avenue	0.01	0	118
8/21/2022 0:05	#12 - Hillcrest: North Walkway - East	0.008	0	108
8/21/2022 0:05	#6 - 9124 Collins Avenue	0.028	16.7	119
8/21/2022 0:05	#7 - 9140 Collins Avenue	0.018	13.5	109
8/22/2022 13:34	#4 - Hillcrest: North Walkway - Center	0.02	0	125
8/22/2022 13:22	#12 - Hillcrest: North Walkway - East	0.008	0	109
8/22/2022 13:11	#8 - 9156 Collins Avenue	0.015	0	113
8/22/2022 13:08	#8 - 9156 Collins Avenue	0.005	0	95
8/22/2022 0:05	#2B- 9133 Collins Avenue	0.02	38.5	110
8/22/2022 0:05	#11 - Hillcrest: North Walkway - West	0.013	0	108
8/22/2022 0:05	#9 - 9172 Collins Avenue	0.02	0	113

VIBRATION MONITORING EVENTS - SURF CLUB RESIDENCES

6/29/2021 THROUGH 1/27/2023

Time	Location	Peak Particle Velocity (in./sec)	Frequency (Hz)	Acoustic (dBL)
8/22/2022 0:05	#1 - Seaway - South Property Line	0.035	0	107
8/22/2022 0:05	#5 - Hillcrest: South	0.015	0	124
8/22/2022 0:05	#10 - Hillcrest: SE Corner	0.04	41.7	110
8/22/2022 0:05	#3 - Hillcrest: Courtyard	0.013	0	112
8/22/2022 0:05	#6 - 9124 Collins Avenue	0.03	12.2	112
8/22/2022 0:05	#7 - 9140 Collins Avenue	0.02	100	112
8/23/2022 0:05	#2B- 9133 Collins Avenue	0.013	41.7	115
8/23/2022 0:05	#12 - Hillcrest: North Walkway - East	0.008	0	107
8/23/2022 0:05	#7 - 9140 Collins Avenue	0.02	125	111
8/23/2022 0:05	#8 - 9156 Collins Avenue	0.015	0	113
8/23/2022 0:05	#1 - Seaway - South Property Line	0.015	0	115
8/23/2022 0:05	#9 - 9172 Collins Avenue	0.023	0	110
8/23/2022 0:05	#4 - Hillcrest: North Walkway - Center	0.06	0	118
8/23/2022 0:05	#6 - 9124 Collins Avenue	0.023	12.2	109
8/23/2022 0:05	#5 - Hillcrest: South	0.02	0	112
8/23/2022 0:05	#3 - Hillcrest: Courtyard	0.03	0	110
8/23/2022 0:05	#10 - Hillcrest: SE Corner	0.04	125	99
8/24/2022 0:05	#2B- 9133 Collins Avenue	0.013	62.5	118
8/24/2022 0:05	#6 - 9124 Collins Avenue	0.023	11.6	113
8/24/2022 0:05	#3 - Hillcrest: Courtyard	0.023	0	114
8/24/2022 0:05	#12 - Hillcrest: North Walkway - East	0.013	0	111
8/24/2022 0:05	#9 - 9172 Collins Avenue	0.053	0	116
8/24/2022 0:05	#8 - 9156 Collins Avenue	0.04	0	113
8/24/2022 0:05	#4 - Hillcrest: North Walkway - Center	0.02	0	115
8/24/2022 0:05	#1 - Seaway - South Property Line	0.018	0	116
8/24/2022 0:05	#5 - Hillcrest: South	0.02	0	118
8/24/2022 0:05	#7 - 9140 Collins Avenue	0.025	23.8	114
8/24/2022 0:05	#10 - Hillcrest: SE Corner	0.06	62.5	107
8/25/2022 0:06	#12 - Hillcrest: North Walkway - East	0.025	0	107
8/25/2022 0:05	#4 - Hillcrest: North Walkway - Center	0.06	0	118
8/25/2022 0:05	#2B- 9133 Collins Avenue	0.013	33.3	112
8/25/2022 0:05	#5 - Hillcrest: South	0.035	0	112
8/25/2022 0:05	#8 - 9156 Collins Avenue	0.055	0	111
8/25/2022 0:05	#9 - 9172 Collins Avenue	0.043	0	118
8/25/2022 0:05	#1 - Seaway - South Property Line	0.018	0	110
8/25/2022 0:05	#7 - 9140 Collins Avenue	0.045	19.2	110
8/25/2022 0:05	#6 - 9124 Collins Avenue	0.05	20	113
8/25/2022 0:05	#3 - Hillcrest: Courtyard	0.04	0	116
8/25/2022 0:05	#10 - Hillcrest: SE Corner	0.05	45.5	106
8/26/2022 0:05	#12 - Hillcrest: North Walkway - East	0.018	0	112

VIBRATION MONITORING EVENTS - SURF CLUB RESIDENCES

6/29/2021 THROUGH 1/27/2023

Time	Location	Peak Particle Velocity (in./sec)	Frequency (Hz)	Acoustic (dBL)
8/26/2022 0:05	#1 - Seaway - South Property Line	0.015	0	96
8/26/2022 0:05	#6 - 9124 Collins Avenue	0.023	12.5	113
8/26/2022 0:05	#4 - Hillcrest: North Walkway - Center	0.03	0	117
8/26/2022 0:05	#7 - 9140 Collins Avenue	0.02	12.2	110
8/26/2022 0:05	#9 - 9172 Collins Avenue	0.038	0	113
8/26/2022 0:05	#8 - 9156 Collins Avenue	0.03	0	112
8/26/2022 0:05	#10 - Hillcrest: SE Corner	0.05	38.5	113
8/26/2022 0:05	#3 - Hillcrest: Courtyard	0.035	0	113
8/26/2022 0:05	#5 - Hillcrest: South	0.025	0	114
8/26/2022 0:05	#2B- 9133 Collins Avenue	0.02	100	112
8/27/2022 0:06	#6 - 9124 Collins Avenue	0.028	11.9	113
8/27/2022 0:05	#4 - Hillcrest: North Walkway - Center	0.02	0	112
8/27/2022 0:05	#2B- 9133 Collins Avenue	0.008	500	107
8/27/2022 0:05	#12 - Hillcrest: North Walkway - East	0.01	0	106
8/27/2022 0:05	#8 - 9156 Collins Avenue	0.03	0	111
8/27/2022 0:05	#7 - 9140 Collins Avenue	0.02	11.9	113
8/27/2022 0:05	#9 - 9172 Collins Avenue	0.038	0	114
8/27/2022 0:05	#5 - Hillcrest: South	0.013	0	108
8/27/2022 0:05	#1 - Seaway - South Property Line	0.01	0	104
8/27/2022 0:05	#3 - Hillcrest: Courtyard	0.015	0	113
8/27/2022 0:05	#10 - Hillcrest: SE Corner	0.01	50	115
8/28/2022 0:05	#2B- 9133 Collins Avenue	0.008	500	118
8/28/2022 0:05	#7 - 9140 Collins Avenue	0.018	12.2	117
8/28/2022 0:05	#5 - Hillcrest: South	0.015	0	120
8/28/2022 0:05	#12 - Hillcrest: North Walkway - East	0.01	0	111
8/28/2022 0:05	#4 - Hillcrest: North Walkway - Center	0.013	0	96
8/28/2022 0:05	#3 - Hillcrest: Courtyard	0.02	0	110
8/28/2022 0:05	#9 - 9172 Collins Avenue	0.035	0	125
8/28/2022 0:05	#1 - Seaway - South Property Line	0.013	0	120
8/28/2022 0:05	#10 - Hillcrest: SE Corner	0.01	17.9	114
8/28/2022 0:05	#6 - 9124 Collins Avenue	0.028	15.2	113
8/29/2022 0:05	#3 - Hillcrest: Courtyard	0.023	0	128
8/29/2022 0:05	#4 - Hillcrest: North Walkway - Center	0.02	0	114
8/29/2022 0:05	#5 - Hillcrest: South	0.015	0	127
8/29/2022 0:05	#7 - 9140 Collins Avenue	0.013	23.8	125
8/29/2022 0:05	#1 - Seaway - South Property Line	0.015	0	115
8/29/2022 0:05	#6 - 9124 Collins Avenue	0.025	14.7	121
8/29/2022 0:05	#2B- 9133 Collins Avenue	0.013	35.7	106
8/29/2022 0:05	#10 - Hillcrest: SE Corner	0.05	55.6	109
8/29/2022 0:05	#9 - 9172 Collins Avenue	0.033	0	130

VIBRATION MONITORING EVENTS - SURF CLUB RESIDENCES

6/29/2021 THROUGH 1/27/2023

Time	Location	Peak Particle Velocity (in./sec)	Frequency (Hz)	Acoustic (dBL)
8/30/2022 9:50	#8 - 9156 Collins Avenue	0.008	0	111
8/30/2022 0:05	#2B- 9133 Collins Avenue	0.025	35.7	124
8/30/2022 0:05	#4 - Hillcrest: North Walkway - Center	0.02	0	121
8/30/2022 0:05	#6 - 9124 Collins Avenue	0.023	12.8	119
8/30/2022 0:05	#10 - Hillcrest: SE Corner	0.12	30.5	112
8/30/2022 0:05	#9 - 9172 Collins Avenue	0.035	0	120
8/30/2022 0:05	#5 - Hillcrest: South	0.02	0	112
8/30/2022 0:05	#3 - Hillcrest: Courtyard	0.03	0	106
8/30/2022 0:05	#1 - Seaway - South Property Line	0.008	0	125
8/30/2022 0:05	#7 - 9140 Collins Avenue	0.033	71.4	117
8/31/2022 15:45	#1 - Seaway - South Property Line	0.01	0	106
8/31/2022 15:42	#1 - Seaway - South Property Line	0.005	0	88
8/31/2022 15:37	#7 - 9140 Collins Avenue	0.018	13.5	118
8/31/2022 15:33	#7 - 9140 Collins Avenue	0.01	0	106
8/31/2022 15:26	#14 - 9124 Collins, Southwest Corner	0.01	0	112
8/31/2022 15:24	#13 - 9124 Collins Ave; South PL-87' West of Collins Ave	0.01	15.6	114
8/31/2022 13:02	#3 - Hillcrest: Courtyard	0.01	0	94
8/31/2022 12:56	#3 - Hillcrest: Courtyard	0.005	0	103
8/31/2022 12:50	#3 - Hillcrest: Courtyard	0.005	0	90
8/31/2022 0:05	#2B- 9133 Collins Avenue	0.013	41.7	121
8/31/2022 0:05	#3 - Hillcrest: Courtyard	0.018	0	110
8/31/2022 0:05	#5 - Hillcrest: South	0.025	0	114
8/31/2022 0:05	#4 - Hillcrest: North Walkway - Center	0.02	0	114
8/31/2022 0:05	#1 - Seaway - South Property Line	0.01	0	108
8/31/2022 0:05	#9 - 9172 Collins Avenue	0.03	0	117
8/31/2022 0:05	#10 - Hillcrest: SE Corner	0.06	41.7	114
8/31/2022 0:05	#6 - 9124 Collins Avenue	0.025	11.6	114
9/1/2022 15:26	#13 - 9124 Collins Ave; South PL-87' West of Collins Ave	0.048	41.7	113
9/1/2022 15:18	#14 - 9124 Collins, Southwest Corner	0.01	0	113
9/1/2022 12:40	#14 - 9124 Collins, Southwest Corner	0.188	0	118
9/1/2022 0:05	#1 - Seaway - South Property Line	0.008	0	111
9/1/2022 0:05	#6 - 9124 Collins Avenue	0.025	12.5	118
9/1/2022 0:05	#7 - 9140 Collins Avenue	0.04	20.8	118
9/1/2022 0:05	#14 - 9124 Collins, Southwest Corner	0.05	0	110
9/1/2022 0:05	#9 - 9172 Collins Avenue	0.038	0	114
9/1/2022 0:05	#5 - Hillcrest: South	0.023	0	111
9/1/2022 0:05	#4 - Hillcrest: North Walkway - Center	0.02	0	111
9/1/2022 0:05	#13 - 9124 Collins Ave; South PL-87' West of Collins Ave	0.04	0	112
9/1/2022 0:05	#10 - Hillcrest: SE Corner	0.04	50	107
9/2/2022 0:05	#1 - Seaway - South Property Line	0.013	0	96

VIBRATION MONITORING EVENTS - SURF CLUB RESIDENCES

6/29/2021 THROUGH 1/27/2023

Time	Location	Peak Particle Velocity (in./sec)	Frequency (Hz)	Acoustic (dBL)
9/2/2022 0:05	#7 - 9140 Collins Avenue	0.048	50	113
9/2/2022 0:05	#5 - Hillcrest: South	0.03	0	121
9/2/2022 0:05	#10 - Hillcrest: SE Corner	0.004	100	99
9/2/2022 0:05	#9 - 9172 Collins Avenue	0.06	0	118
9/2/2022 0:05	#14 - 9124 Collins, Southwest Corner	0.03	0	105
9/2/2022 0:05	#6 - 9124 Collins Avenue	0.028	11.4	113
9/2/2022 0:05	#13 - 9124 Collins Ave; South PL-87' West of Collins Ave	0.03	125	108
9/3/2022 0:05	#10 - Hillcrest: SE Corner	0.01	45.5	101
9/3/2022 0:05	#9 - 9172 Collins Avenue	0.033	0	118
9/3/2022 0:05	#1 - Seaway - South Property Line	0.01	0	96
9/3/2022 0:05	#14 - 9124 Collins, Southwest Corner	0.01	0	106
9/3/2022 0:05	#5 - Hillcrest: South	0.013	0	110
9/3/2022 0:05	#6 - 9124 Collins Avenue	0.025	11.9	117
9/3/2022 0:05	#7 - 9140 Collins Avenue	0.018	100	119
9/3/2022 0:05	#13 - 9124 Collins Ave; South PL-87' West of Collins Ave	0.013	13.2	108
9/4/2022 10:01	#8 - 9156 Collins Avenue	0.01	0	101
9/4/2022 0:05	#6 - 9124 Collins Avenue	0.028	11.4	116
9/4/2022 0:05	#5 - Hillcrest: South	0.013	0	104
9/4/2022 0:05	#1 - Seaway - South Property Line	0.008	0	96
9/4/2022 0:05	#9 - 9172 Collins Avenue	0.033	0	118
9/4/2022 0:05	#10 - Hillcrest: SE Corner	0.01	41.7	96
9/4/2022 0:05	#14 - 9124 Collins, Southwest Corner	0.013	0	117
9/4/2022 0:05	#7 - 9140 Collins Avenue	0.02	12.5	119
9/4/2022 0:05	#13 - 9124 Collins Ave; South PL-87' West of Collins Ave	0.013	14.3	106
9/5/2022 10:01	#8 - 9156 Collins Avenue	0.013	0	92
9/5/2022 0:05	#7 - 9140 Collins Avenue	0.018	22.7	117
9/5/2022 0:05	#1 - Seaway - South Property Line	0.008	0	108
9/5/2022 0:05	#5 - Hillcrest: South	0.013	0	114
9/5/2022 0:05	#13 - 9124 Collins Ave; South PL-87' West of Collins Ave	0.018	125	113
9/5/2022 0:05	#14 - 9124 Collins, Southwest Corner	0.023	0	111
9/5/2022 0:05	#10 - Hillcrest: SE Corner	0.01	45.5	106
9/5/2022 0:05	#9 - 9172 Collins Avenue	0.033	0	113
9/5/2022 0:05	#6 - 9124 Collins Avenue	0.025	14.3	113
9/6/2022 12:33	#4 - Hillcrest: North Walkway - Center	0.05	0	131
9/6/2022 12:17	#12 - Hillcrest: North Walkway - East	0.008	0	106
9/6/2022 11:48	#11 - Hillcrest: North Walkway - West	0.018	0	109
9/6/2022 11:10	#7 - 9140 Collins Avenue	0.025	83.3	111
9/6/2022 0:05	#5 - Hillcrest: South	0.01	0	111
9/6/2022 0:05	#1 - Seaway - South Property Line	0.01	0	107
9/6/2022 0:05	#9 - 9172 Collins Avenue	0.033	0	125

VIBRATION MONITORING EVENTS - SURF CLUB RESIDENCES

6/29/2021 THROUGH 1/27/2023

Time	Location	Peak Particle Velocity (in./sec)	Frequency (Hz)	Acoustic (dBL)
9/6/2022 0:05	#14 - 9124 Collins, Southwest Corner	0.02	0	127
9/6/2022 0:05	#10 - Hillcrest: SE Corner	0.06	125	106
9/6/2022 0:05	#6 - 9124 Collins Avenue	0.025	12.5	112
9/6/2022 0:05	#13 - 9124 Collins Ave; South PL-87' West of Collins Ave	0.06	83.3	121
9/7/2022 0:05	#6 - 9124 Collins Avenue	0.028	55.6	112
9/7/2022 0:05	#12 - Hillcrest: North Walkway - East	0.013	0	112
9/7/2022 0:05	#11 - Hillcrest: North Walkway - West	0.045	0	118
9/7/2022 0:05	#4 - Hillcrest: North Walkway - Center	0.02	0	116
9/7/2022 0:05	#5 - Hillcrest: South	0.018	0	113
9/7/2022 0:05	#7 - 9140 Collins Avenue	0.028	11.6	115
9/7/2022 0:05	#9 - 9172 Collins Avenue	0.028	0	112
9/7/2022 0:05	#1 - Seaway - South Property Line	0.023	0	107
9/7/2022 0:05	#14 - 9124 Collins, Southwest Corner	0.015	0	110
9/7/2022 0:05	#10 - Hillcrest: SE Corner	0.14	38.5	112
9/7/2022 0:05	#13 - 9124 Collins Ave; South PL-87' West of Collins Ave	0.015	71.4	115
9/8/2022 0:05	#4 - Hillcrest: North Walkway - Center	0.02	0	117
9/8/2022 0:05	#12 - Hillcrest: North Walkway - East	0.015	0	115
9/8/2022 0:05	#13 - 9124 Collins Ave; South PL-87' West of Collins Ave	0.023	50	122
9/8/2022 0:05	#9 - 9172 Collins Avenue	0.03	0	112
9/8/2022 0:05	#14 - 9124 Collins, Southwest Corner	0.078	0	114
9/8/2022 0:05	#1 - Seaway - South Property Line	0.01	0	114
9/8/2022 0:05	#10 - Hillcrest: SE Corner	0.05	14.5	109
9/8/2022 0:05	#5 - Hillcrest: South	0.048	0	119
9/8/2022 0:05	#6 - 9124 Collins Avenue	0.025	23.8	113
9/8/2022 0:05	#11 - Hillcrest: North Walkway - West	0.015	0	112
9/8/2022 0:05	#7 - 9140 Collins Avenue	0.035	33.3	116
9/9/2022 0:05	#13 - 9124 Collins Ave; South PL-87' West of Collins Ave	0.033	55.6	123
9/9/2022 0:05	#12 - Hillcrest: North Walkway - East	0.025	0	99
9/9/2022 0:05	#11 - Hillcrest: North Walkway - West	0.02	0	113
9/9/2022 0:05	#1 - Seaway - South Property Line	0.015	0	106
9/9/2022 0:05	#7 - 9140 Collins Avenue	0.038	16.1	118
9/9/2022 0:05	#5 - Hillcrest: South	0.065	0	112
9/9/2022 0:05	#4 - Hillcrest: North Walkway - Center	0.04	0	112
9/9/2022 0:05	#14 - 9124 Collins, Southwest Corner	0.133	0	120
9/9/2022 0:05	#10 - Hillcrest: SE Corner	0.05	26.3	106
9/9/2022 0:05	#9 - 9172 Collins Avenue	0.04	0	118
9/9/2022 0:05	#6 - 9124 Collins Avenue	0.023	11.9	121
9/10/2022 0:05	#1 - Seaway - South Property Line	0.008	0	99
9/10/2022 0:05	#11 - Hillcrest: North Walkway - West	0.018	0	114
9/10/2022 0:05	#5 - Hillcrest: South	0.015	0	111

VIBRATION MONITORING EVENTS - SURF CLUB RESIDENCES

6/29/2021 THROUGH 1/27/2023

Time	Location	Peak Particle Velocity (in./sec)	Frequency (Hz)	Acoustic (dBL)
9/10/2022 0:05	#6 - 9124 Collins Avenue	0.025	15.6	114
9/10/2022 0:05	#9 - 9172 Collins Avenue	0.033	0	114
9/10/2022 0:05	#4 - Hillcrest: North Walkway - Center	0.02	0	113
9/10/2022 0:05	#14 - 9124 Collins, Southwest Corner	0.015	0	118
9/10/2022 0:05	#12 - Hillcrest: North Walkway - East	0.01	0	108
9/10/2022 0:05	#10 - Hillcrest: SE Corner	0.01	45.5	98
9/10/2022 0:05	#7 - 9140 Collins Avenue	0.02	13.9	117
9/10/2022 0:05	#13 - 9124 Collins Ave; South PL-87' West of Collins Ave	0.015	10.9	117
9/11/2022 0:05	#12 - Hillcrest: North Walkway - East	0.008	0	109
9/11/2022 0:05	#4 - Hillcrest: North Walkway - Center	0.02	0	116
9/11/2022 0:05	#11 - Hillcrest: North Walkway - West	0.02	0	114
9/11/2022 0:05	#6 - 9124 Collins Avenue	0.023	11.9	112
9/11/2022 0:05	#5 - Hillcrest: South	0.013	0	110
9/11/2022 0:05	#13 - 9124 Collins Ave; South PL-87' West of Collins Ave	0.013	13.5	107
9/11/2022 0:05	#9 - 9172 Collins Avenue	0.03	0	115
9/11/2022 0:05	#14 - 9124 Collins, Southwest Corner	0.01	0	118
9/11/2022 0:05	#1 - Seaway - South Property Line	0.008	0	116
9/11/2022 0:05	#10 - Hillcrest: SE Corner	0.01	0	98
9/11/2022 0:05	#7 - 9140 Collins Avenue	0.018	166.7	114
9/12/2022 15:09	#8 - 9156 Collins Avenue	0.03	15.6	108
9/12/2022 14:47	#12 - Hillcrest: North Walkway - East	0.01	0	106
9/12/2022 14:18	#1 - Seaway - South Property Line	0.008	0	108
9/12/2022 12:32	#1 - Seaway - South Property Line	0.008	0	91
9/12/2022 9:25	#1 - Seaway - South Property Line	0.008	0	88
9/12/2022 0:05	#4 - Hillcrest: North Walkway - Center	0.02	0	112
9/12/2022 0:05	#5 - Hillcrest: South	0.025	0	119
9/12/2022 0:05	#9 - 9172 Collins Avenue	0.065	0	115
9/12/2022 0:05	#11 - Hillcrest: North Walkway - West	0.04	0	112
9/12/2022 0:05	#14 - 9124 Collins, Southwest Corner	0.07	0	111
9/12/2022 0:05	#6 - 9124 Collins Avenue	0.033	45.5	117
9/12/2022 0:05	#13 - 9124 Collins Ave; South PL-87' West of Collins Ave	0.025	62.5	110
9/12/2022 0:05	#1 - Seaway - South Property Line	0.008	0	93
9/12/2022 0:05	#7 - 9140 Collins Avenue	0.038	13.2	116
9/12/2022 0:05	#10 - Hillcrest: SE Corner	0.07	83.3	113
9/13/2022 17:37	#11 - Hillcrest: North Walkway - West	0.018	0	121
9/13/2022 0:05	#7 - 9140 Collins Avenue	0.045	26.3	130
9/13/2022 0:05	#4 - Hillcrest: North Walkway - Center	0.02	0	118
9/13/2022 0:05	#6 - 9124 Collins Avenue	0.035	29.4	125
9/13/2022 0:05	#5 - Hillcrest: South	0.02	0	120
9/13/2022 0:05	#10 - Hillcrest: SE Corner	0.04	26.3	116

VIBRATION MONITORING EVENTS - SURF CLUB RESIDENCES

6/29/2021 THROUGH 1/27/2023

Time	Location	Peak Particle Velocity (in./sec)	Frequency (Hz)	Acoustic (dBL)
9/13/2022 0:05	#12 - Hillcrest: North Walkway - East	0.013	0	117
9/13/2022 0:05	#14 - 9124 Collins, Southwest Corner	0.148	0	127
9/13/2022 0:05	#9 - 9172 Collins Avenue	0.038	0	126
9/13/2022 0:05	#13 - 9124 Collins Ave; South PL-87' West of Collins Ave	0.035	55.6	119
9/13/2022 0:05	#8 - 9156 Collins Avenue	0.05	16.7	127
9/13/2022 0:05	#1 - Seaway - South Property Line	0.008	0	117
9/14/2022 0:05	#4 - Hillcrest: North Walkway - Center	0.02	0	118
9/14/2022 0:05	#12 - Hillcrest: North Walkway - East	0.013	0	117
9/14/2022 0:05	#11 - Hillcrest: North Walkway - West	0.015	0	122
9/14/2022 0:05	#9 - 9172 Collins Avenue	0.028	0	119
9/14/2022 0:05	#7 - 9140 Collins Avenue	0.068	55.6	120
9/14/2022 0:05	#6 - 9124 Collins Avenue	0.025	14.7	118
9/14/2022 0:05	#10 - Hillcrest: SE Corner	0.04	0	110
9/14/2022 0:05	#5 - Hillcrest: South	0.02	0	119
9/14/2022 0:05	#1 - Seaway - South Property Line	0.008	0	112
9/14/2022 0:05	#14 - 9124 Collins, Southwest Corner	0.075	0	118
9/14/2022 0:05	#8 - 9156 Collins Avenue	0.03	33.3	116
9/14/2022 0:05	#13 - 9124 Collins Ave; South PL-87' West of Collins Ave	0.048	62.5	126
9/15/2022 0:05	#1 - Seaway - South Property Line	0.008	0	121
9/15/2022 0:05	#5 - Hillcrest: South	0.023	0	120
9/15/2022 0:05	#4 - Hillcrest: North Walkway - Center	0.02	0	120
9/15/2022 0:05	#11 - Hillcrest: North Walkway - West	0.028	0	123
9/15/2022 0:05	#13 - 9124 Collins Ave; South PL-87' West of Collins Ave	0.023	23.8	126
9/15/2022 0:05	#9 - 9172 Collins Avenue	0.045	0	122
9/15/2022 0:05	#7 - 9140 Collins Avenue	0.038	12.5	123
9/15/2022 0:05	#12 - Hillcrest: North Walkway - East	0.018	0	123
9/15/2022 0:05	#10 - Hillcrest: SE Corner	0.06	166.7	119
9/15/2022 0:05	#14 - 9124 Collins, Southwest Corner	0.033	0	121
9/15/2022 0:05	#8 - 9156 Collins Avenue	0.055	14.7	124
9/15/2022 0:05	#6 - 9124 Collins Avenue	0.028	14.7	119
9/16/2022 12:45	#4 - Hillcrest: North Walkway - Center	0.02	0	111
9/16/2022 0:05	#12 - Hillcrest: North Walkway - East	0.018	0	108
9/16/2022 0:05	#7 - 9140 Collins Avenue	0.043	55.6	118
9/16/2022 0:05	#4 - Hillcrest: North Walkway - Center	0.06	0	109
9/16/2022 0:05	#5 - Hillcrest: South	0.023	0	111
9/16/2022 0:05	#1 - Seaway - South Property Line	0.015	0	111
9/16/2022 0:05	#13 - 9124 Collins Ave; South PL-87' West of Collins Ave	0.02	50	110
9/16/2022 0:05	#9 - 9172 Collins Avenue	0.033	0	122
9/16/2022 0:05	#14 - 9124 Collins, Southwest Corner	0.023	0	103
9/16/2022 0:05	#11 - Hillcrest: North Walkway - West	0.053	0	123

VIBRATION MONITORING EVENTS - SURF CLUB RESIDENCES

6/29/2021 THROUGH 1/27/2023

Time	Location	Peak Particle Velocity (in./sec)	Frequency (Hz)	Acoustic (dBL)
9/16/2022 0:05	#10 - Hillcrest: SE Corner	0.05	50	106
9/16/2022 0:05	#8 - 9156 Collins Avenue	0.045	26.3	121
9/16/2022 0:05	#6 - 9124 Collins Avenue	0.02	11.6	117
9/17/2022 0:05	#12 - Hillcrest: North Walkway - East	0.008	0	125
9/17/2022 0:05	#1 - Seaway - South Property Line	0.01	0	119
9/17/2022 0:05	#4 - Hillcrest: North Walkway - Center	0.02	0	124
9/17/2022 0:05	#5 - Hillcrest: South	0.02	0	130
9/17/2022 0:05	#7 - 9140 Collins Avenue	0.018	12.5	129
9/17/2022 0:05	#11 - Hillcrest: North Walkway - West	0.018	0	124
9/17/2022 0:05	#6 - 9124 Collins Avenue	0.028	11.9	124
9/17/2022 0:05	#14 - 9124 Collins, Southwest Corner	0.01	0	121
9/17/2022 0:05	#9 - 9172 Collins Avenue	0.03	0	125
9/17/2022 0:05	#10 - Hillcrest: SE Corner	0.01	166.7	119
9/17/2022 0:05	#13 - 9124 Collins Ave; South PL-87' West of Collins Ave	0.023	83.3	126
9/17/2022 0:05	#8 - 9156 Collins Avenue	0.03	13.5	127
9/18/2022 0:05	#4 - Hillcrest: North Walkway - Center	0.02	0	118
9/18/2022 0:05	#14 - 9124 Collins, Southwest Corner	0.013	0	113
9/18/2022 0:05	#1 - Seaway - South Property Line	0.018	0	108
9/18/2022 0:05	#5 - Hillcrest: South	0.013	0	115
9/18/2022 0:05	#11 - Hillcrest: North Walkway - West	0.018	0	120
9/18/2022 0:05	#13 - 9124 Collins Ave; South PL-87' West of Collins Ave	0.013	15.2	115
9/18/2022 0:05	#9 - 9172 Collins Avenue	0.028	0	113
9/18/2022 0:05	#12 - Hillcrest: North Walkway - East	0.008	0	109
9/18/2022 0:05	#7 - 9140 Collins Avenue	0.015	20.8	112
9/18/2022 0:05	#6 - 9124 Collins Avenue	0.023	11.9	112
9/18/2022 0:05	#8 - 9156 Collins Avenue	0.03	15.2	110
9/18/2022 0:05	#10 - Hillcrest: SE Corner	0.01	250	109
9/19/2022 0:05	#4 - Hillcrest: North Walkway - Center	0.03	0	117
9/19/2022 0:05	#14 - 9124 Collins, Southwest Corner	0.048	0	119
9/19/2022 0:05	#1 - Seaway - South Property Line	0.015	0	107
9/19/2022 0:05	#11 - Hillcrest: North Walkway - West	0.17	0	121
9/19/2022 0:05	#8 - 9156 Collins Avenue	0.098	13.9	116
9/19/2022 0:05	#9 - 9172 Collins Avenue	0.03	0	118
9/19/2022 0:05	#12 - Hillcrest: North Walkway - East	0.02	0	120
9/19/2022 0:05	#13 - 9124 Collins Ave; South PL-87' West of Collins Ave	0.03	50	125
9/19/2022 0:05	#5 - Hillcrest: South	0.028	0	126
9/19/2022 0:05	#7 - 9140 Collins Avenue	0.06	16.1	117
9/19/2022 0:05	#6 - 9124 Collins Avenue	0.038	41.7	117
9/19/2022 0:05	#10 - Hillcrest: SE Corner	0.04	33.3	117
9/20/2022 16:14	#13 - 9124 Collins Ave; South PL-87' West of Collins Ave	0.103	166.7	112

VIBRATION MONITORING EVENTS - SURF CLUB RESIDENCES

6/29/2021 THROUGH 1/27/2023

Time	Location	Peak Particle Velocity (in./sec)	Frequency (Hz)	Acoustic (dBL)
9/20/2022 16:08	#13 - 9124 Collins Ave; South PL-87' West of Collins Ave	0.015	0	94
9/20/2022 15:43	#1 - Seaway - South Property Line	0.01	0	101
9/20/2022 15:38	#1 - Seaway - South Property Line	0.01	0	87
9/20/2022 15:20	#12 - Hillcrest: North Walkway - East	0.015	0	106
9/20/2022 0:05	#1 - Seaway - South Property Line	0.065	0	107
9/20/2022 0:05	#4 - Hillcrest: North Walkway - Center	0.02	0	112
9/20/2022 0:05	#5 - Hillcrest: South	0.018	0	112
9/20/2022 0:05	#6 - 9124 Collins Avenue	0.023	11.6	111
9/20/2022 0:05	#9 - 9172 Collins Avenue	0.03	0	113
9/20/2022 0:05	#11 - Hillcrest: North Walkway - West	0.115	0	114
9/20/2022 0:05	#10 - Hillcrest: SE Corner	0.09	62.5	108
9/20/2022 0:05	#14 - 9124 Collins, Southwest Corner	0.083	0	110
9/20/2022 0:05	#13 - 9124 Collins Ave; South PL-87' West of Collins Ave	0.103	0	119
9/20/2022 0:05	#7 - 9140 Collins Avenue	0.025	27.8	117
9/20/2022 0:05	#8 - 9156 Collins Avenue	0.04	23.8	111
9/21/2022 0:05	#1 - Seaway - South Property Line	0.015	0	110
9/21/2022 0:05	#12 - Hillcrest: North Walkway - East	0.018	0	110
9/21/2022 0:05	#4 - Hillcrest: North Walkway - Center	0.02	0	109
9/21/2022 0:05	#5 - Hillcrest: South	0.018	0	118
9/21/2022 0:05	#11 - Hillcrest: North Walkway - West	0.133	0	113
9/21/2022 0:05	#6 - 9124 Collins Avenue	0.035	15.2	114
9/21/2022 0:05	#8 - 9156 Collins Avenue	0.058	100	121
9/21/2022 0:05	#9 - 9172 Collins Avenue	0.053	0	121
9/21/2022 0:05	#13 - 9124 Collins Ave; South PL-87' West of Collins Ave	0.015	19.2	113
9/21/2022 0:05	#10 - Hillcrest: SE Corner	0.11	35.7	112
9/21/2022 0:05	#14 - 9124 Collins, Southwest Corner	0.16	0	107
9/21/2022 0:05	#7 - 9140 Collins Avenue	0.04	20.8	124
9/22/2022 14:28	#5 - Hillcrest: South	0.018	0	111
9/22/2022 14:23	#5 - Hillcrest: South	0.008	0	101
9/22/2022 13:55	#11 - Hillcrest: North Walkway - West	0.038	0	111
9/22/2022 0:05	#4 - Hillcrest: North Walkway - Center	0.03	0	110
9/22/2022 0:05	#5 - Hillcrest: South	0.025	0	115
9/22/2022 0:05	#7 - 9140 Collins Avenue	0.038	16.1	116
9/22/2022 0:05	#12 - Hillcrest: North Walkway - East	0.018	0	109
9/22/2022 0:05	#13 - 9124 Collins Ave; South PL-87' West of Collins Ave	0.053	83.3	113
9/22/2022 0:05	#1 - Seaway - South Property Line	0.043	0	119
9/22/2022 0:05	#9 - 9172 Collins Avenue	0.055	0	112
9/22/2022 0:05	#10 - Hillcrest: SE Corner	0.04	35.7	106
9/22/2022 0:05	#14 - 9124 Collins, Southwest Corner	0.058	0	108
9/22/2022 0:05	#11 - Hillcrest: North Walkway - West	0.178	0	113

VIBRATION MONITORING EVENTS - SURF CLUB RESIDENCES

6/29/2021 THROUGH 1/27/2023

Time	Location	Peak Particle Velocity (in./sec)	Frequency (Hz)	Acoustic (dBL)
9/22/2022 0:05	#8 - 9156 Colins Avenue	0.068	19.2	110
9/22/2022 0:05	#6 - 9124 Collins Avenue	0.025	100	112
9/23/2022 0:06	#9 - 9172 Collins Avenue	0.075	0	113
9/23/2022 0:05	#11 - Hillcrest: North Walkway - West	0.058	0	113
9/23/2022 0:05	#1 - Seaway - South Property Line	0.013	0	101
9/23/2022 0:05	#5 - Hillcrest: South	0.033	0	111
9/23/2022 0:05	#12 - Hillcrest: North Walkway - East	0.038	0	104
9/23/2022 0:05	#14 - 9124 Collins, Southwest Corner	0.035	0	108
9/23/2022 0:05	#4 - Hillcrest: North Walkway - Center	0.04	0	110
9/23/2022 0:05	#8 - 9156 Colins Avenue	0.073	20	112
9/23/2022 0:05	#13 - 9124 Collins Ave; South PL-87' West of Collins Ave	0.015	62.5	110
9/23/2022 0:05	#10 - Hillcrest: SE Corner	0.06	41.7	134
9/23/2022 0:05	#7 - 9140 Collins Avenue	0.048	18.5	119
9/23/2022 0:05	#6 - 9124 Collins Avenue	0.028	27.8	116
9/24/2022 0:05	#4 - Hillcrest: North Walkway - Center	0.01	0	111
9/24/2022 0:05	#14 - 9124 Collins, Southwest Corner	0.01	0	104
9/24/2022 0:05	#1 - Seaway - South Property Line	0.013	0	95
9/24/2022 0:05	#5 - Hillcrest: South	0.013	0	112
9/24/2022 0:05	#11 - Hillcrest: North Walkway - West	0.115	0	112
9/24/2022 0:05	#9 - 9172 Collins Avenue	0.03	0	114
9/24/2022 0:05	#12 - Hillcrest: North Walkway - East	0.008	0	108
9/24/2022 0:05	#8 - 9156 Colins Avenue	0.028	13.9	111
9/24/2022 0:05	#10 - Hillcrest: SE Corner	0.01	166.7	95
9/24/2022 0:05	#7 - 9140 Collins Avenue	0.018	13.9	117
9/24/2022 0:05	#13 - 9124 Collins Ave; South PL-87' West of Collins Ave	0.015	16.1	110
9/24/2022 0:05	#6 - 9124 Collins Avenue	0.023	10.6	124
9/25/2022 0:05	#4 - Hillcrest: North Walkway - Center	0.02	0	107
9/25/2022 0:05	#14 - 9124 Collins, Southwest Corner	0.01	0	104
9/25/2022 0:05	#1 - Seaway - South Property Line	0.01	0	93
9/25/2022 0:05	#5 - Hillcrest: South	0.013	0	114
9/25/2022 0:05	#11 - Hillcrest: North Walkway - West	0.265	0	136
9/25/2022 0:05	#8 - 9156 Colins Avenue	0.085	500	114
9/25/2022 0:05	#12 - Hillcrest: North Walkway - East	0.008	0	104
9/25/2022 0:05	#7 - 9140 Collins Avenue	0.018	12.8	114
9/25/2022 0:05	#9 - 9172 Collins Avenue	0.033	0	115
9/25/2022 0:05	#10 - Hillcrest: SE Corner	0.01	74.4	98
9/25/2022 0:05	#13 - 9124 Collins Ave; South PL-87' West of Collins Ave	0.013	17.9	105
9/25/2022 0:05	#6 - 9124 Collins Avenue	0.025	83.3	109
9/26/2022 23:12	#11 - Hillcrest: North Walkway - West	0.35	0	127
9/26/2022 22:43	#11 - Hillcrest: North Walkway - West	0.19	0	137

VIBRATION MONITORING EVENTS - SURF CLUB RESIDENCES

6/29/2021 THROUGH 1/27/2023

Time	Location	Peak Particle Velocity (in./sec)	Frequency (Hz)	Acoustic (dBL)
9/26/2022 0:05	#4 - Hillcrest: North Walkway - Center	0.02	0	111
9/26/2022 0:05	#5 - Hillcrest: South	0.015	0	126
9/26/2022 0:05	#8 - 9156 Collins Avenue	0.04	31.7	123
9/26/2022 0:05	#9 - 9172 Collins Avenue	0.028	0	128
9/26/2022 0:05	#1 - Seaway - South Property Line	0.015	0	111
9/26/2022 0:05	#7 - 9140 Collins Avenue	0.03	18.5	125
9/26/2022 0:05	#11 - Hillcrest: North Walkway - West	0.215	0	136
9/26/2022 0:05	#10 - Hillcrest: SE Corner	0.06	38.5	115
9/26/2022 0:05	#12 - Hillcrest: North Walkway - East	0.008	0	88
9/26/2022 0:05	#14 - 9124 Collins, Southwest Corner	0.045	0	122
9/26/2022 0:05	#13 - 9124 Collins Ave; South PL-87' West of Collins Ave	0.045	38.5	124
9/26/2022 0:05	#6 - 9124 Collins Avenue	0.035	45.5	119
9/27/2022 23:38	#5 - Hillcrest: South	0.008	0	101
9/27/2022 10:36	#11 - Hillcrest: North Walkway - West	0.318	0	127
9/27/2022 10:34	#11 - Hillcrest: North Walkway - West	0.38	0	128
9/27/2022 10:31	#11 - Hillcrest: North Walkway - West	0.358	0	132
9/27/2022 10:17	#11 - Hillcrest: North Walkway - West	0.383	0	129
9/27/2022 9:17	#11 - Hillcrest: North Walkway - West	2.295	500	132
9/27/2022 9:08	#11 - Hillcrest: North Walkway - West	0.195	0	120
9/27/2022 8:56	#11 - Hillcrest: North Walkway - West	0.358	0	134
9/27/2022 8:45	#11 - Hillcrest: North Walkway - West	0.015	0	107
9/27/2022 0:05	#1 - Seaway - South Property Line	0.013	0	113
9/27/2022 0:05	#4 - Hillcrest: North Walkway - Center	0.01	0	104
9/27/2022 0:05	#7 - 9140 Collins Avenue	0.015	13.9	142
9/27/2022 0:05	#8 - 9156 Collins Avenue	0.025	14.3	126
9/27/2022 0:05	#9 - 9172 Collins Avenue	0.028	0	133
9/27/2022 0:05	#5 - Hillcrest: South	0.008	0	125
9/27/2022 0:05	#11 - Hillcrest: North Walkway - West	0.26	0	127
9/27/2022 0:05	#14 - 9124 Collins, Southwest Corner	0.013	0	124
9/27/2022 0:05	#13 - 9124 Collins Ave; South PL-87' West of Collins Ave	0.013	16.1	123
9/27/2022 0:05	#10 - Hillcrest: SE Corner	0.02	35.7	108
9/27/2022 0:05	#6 - 9124 Collins Avenue	0.02	12.2	127
9/28/2022 0:05	#8 - 9156 Collins Avenue	0.028	62.5	130
9/28/2022 0:05	#14 - 9124 Collins, Southwest Corner	0.023	0	133
9/28/2022 0:05	#13 - 9124 Collins Ave; South PL-87' West of Collins Ave	0.013	13.9	134
9/28/2022 0:05	#1 - Seaway - South Property Line	0.035	0	120
9/28/2022 0:05	#7 - 9140 Collins Avenue	0.023	55.6	129
9/28/2022 0:05	#6 - 9124 Collins Avenue	0.023	50	129
9/28/2022 0:05	#9 - 9172 Collins Avenue	0.028	0	132
9/28/2022 0:05	#10 - Hillcrest: SE Corner	0.02	166.7	116

VIBRATION MONITORING EVENTS - SURF CLUB RESIDENCES

6/29/2021 THROUGH 1/27/2023

Time	Location	Peak Particle Velocity (in./sec)	Frequency (Hz)	Acoustic (dBL)
9/29/2022 12:37	#1 - Seaway - South Property Line	0.015	0	120
9/29/2022 11:54	#4 - Hillcrest: North Walkway - Center	0.04	0	109
9/29/2022 11:48	#4 - Hillcrest: North Walkway - Center	0.01	0	111
9/29/2022 11:22	#5 - Hillcrest: South	0.04	0	116
9/29/2022 11:01	#12 - Hillcrest: North Walkway - East	0.025	0	109
9/29/2022 0:05	#1 - Seaway - South Property Line	0.008	0	124
9/29/2022 0:05	#14 - 9124 Collins, Southwest Corner	0.03	0	122
9/29/2022 0:05	#7 - 9140 Collins Avenue	0.04	22.7	118
9/29/2022 0:05	#8 - 9156 Collins Avenue	0.058	21.7	111
9/29/2022 0:05	#9 - 9172 Collins Avenue	0.043	0	115
9/29/2022 0:05	#10 - Hillcrest: SE Corner	0.04	62.5	106
9/29/2022 0:05	#6 - 9124 Collins Avenue	0.035	166.7	115
9/29/2022 0:05	#13 - 9124 Collins Ave; South PL-87' West of Collins Ave	0.053	71.4	126
9/30/2022 15:31	#11 - Hillcrest: North Walkway - West	0.02	26.3	106
9/30/2022 0:05	#1 - Seaway - South Property Line	0.025	0	111
9/30/2022 0:05	#4 - Hillcrest: North Walkway - Center	0.02	0	107
9/30/2022 0:05	#5 - Hillcrest: South	0.018	0	115
9/30/2022 0:05	#6 - 9124 Collins Avenue	0.03	38.5	114
9/30/2022 0:05	#9 - 9172 Collins Avenue	0.038	0	114
9/30/2022 0:05	#12 - Hillcrest: North Walkway - East	0.03	0	106
9/30/2022 0:05	#7 - 9140 Collins Avenue	0.038	33.3	119
9/30/2022 0:05	#10 - Hillcrest: SE Corner	0.04	27.8	110
9/30/2022 0:05	#14 - 9124 Collins, Southwest Corner	0.035	0	116
9/30/2022 0:05	#8 - 9156 Collins Avenue	0.043	23.8	113
9/30/2022 0:05	#13 - 9124 Collins Ave; South PL-87' West of Collins Ave	0.015	55.6	114
10/1/2022 0:05	#14 - 9124 Collins, Southwest Corner	0.01	0	106
10/1/2022 0:05	#1 - Seaway - South Property Line	0.01	0	108
10/1/2022 0:05	#11 - Hillcrest: North Walkway - West	0.015	16.1	111
10/1/2022 0:05	#4 - Hillcrest: North Walkway - Center	0.02	0	107
10/1/2022 0:05	#12 - Hillcrest: North Walkway - East	0.01	0	110
10/1/2022 0:05	#13 - 9124 Collins Ave; South PL-87' West of Collins Ave	0.033	45.5	111
10/1/2022 0:05	#6 - 9124 Collins Avenue	0.025	11.6	117
10/1/2022 0:05	#5 - Hillcrest: South	0.013	0	109
10/1/2022 0:05	#7 - 9140 Collins Avenue	0.02	83.3	112
10/1/2022 0:05	#9 - 9172 Collins Avenue	0.033	0	118
10/1/2022 0:05	#10 - Hillcrest: SE Corner	0.01	62.5	95
10/1/2022 0:05	#8 - 9156 Collins Avenue	0.028	13.9	117
10/2/2022 0:05	#14 - 9124 Collins, Southwest Corner	0.013	0	108
10/2/2022 0:05	#11 - Hillcrest: North Walkway - West	0.018	16.1	112
10/2/2022 0:05	#5 - Hillcrest: South	0.013	0	102

VIBRATION MONITORING EVENTS - SURF CLUB RESIDENCES

6/29/2021 THROUGH 1/27/2023

Time	Location	Peak Particle Velocity (in./sec)	Frequency (Hz)	Acoustic (dBL)
10/2/2022 0:05	#1 - Seaway - South Property Line	0.01	0	103
10/2/2022 0:05	#12 - Hillcrest: North Walkway - East	0.01	0	108
10/2/2022 0:05	#4 - Hillcrest: North Walkway - Center	0.02	0	109
10/2/2022 0:05	#7 - 9140 Collins Avenue	0.025	15.2	107
10/2/2022 0:05	#9 - 9172 Collins Avenue	0.033	0	114
10/2/2022 0:05	#10 - Hillcrest: SE Corner	0.01	125	93
10/2/2022 0:05	#13 - 9124 Collins Ave; South PL-87' West of Collins Ave	0.015	14.7	109
10/2/2022 0:05	#8 - 9156 Collins Avenue	0.03	14.3	112
10/2/2022 0:05	#6 - 9124 Collins Avenue	0.033	13.2	108
10/3/2022 0:05	#11 - Hillcrest: North Walkway - West	0.02	13.9	116
10/3/2022 0:05	#9 - 9172 Collins Avenue	0.035	0	116
10/3/2022 0:05	#12 - Hillcrest: North Walkway - East	0.018	0	108
10/3/2022 0:05	#4 - Hillcrest: North Walkway - Center	0.02	0	107
10/3/2022 0:05	#1 - Seaway - South Property Line	0.253	0	107
10/3/2022 0:05	#7 - 9140 Collins Avenue	0.028	35.7	116
10/3/2022 0:05	#14 - 9124 Collins, Southwest Corner	0.048	0	107
10/3/2022 0:05	#5 - Hillcrest: South	0.06	0	125
10/3/2022 0:05	#10 - Hillcrest: SE Corner	0.04	45.5	104
10/3/2022 0:05	#6 - 9124 Collins Avenue	0.038	50	116
10/3/2022 0:05	#8 - 9156 Collins Avenue	0.043	15.2	118
10/3/2022 0:05	#13 - 9124 Collins Ave; South PL-87' West of Collins Ave	0.023	26.3	108
10/4/2022 12:46	#8 - 9156 Collins Avenue	0.123	62.5	111
10/4/2022 12:42	#8 - 9156 Collins Avenue	0.008	0	98
10/4/2022 0:05	#12 - Hillcrest: North Walkway - East	0.018	0	106
10/4/2022 0:05	#11 - Hillcrest: North Walkway - West	0.038	25	113
10/4/2022 0:05	#13 - 9124 Collins Ave; South PL-87' West of Collins Ave	0.013	15.2	108
10/4/2022 0:05	#1 - Seaway - South Property Line	0.02	0	113
10/4/2022 0:05	#5 - Hillcrest: South	0.025	0	111
10/4/2022 0:05	#7 - 9140 Collins Avenue	0.048	17.9	111
10/4/2022 0:05	#4 - Hillcrest: North Walkway - Center	0.04	0	109
10/4/2022 0:05	#14 - 9124 Collins, Southwest Corner	0.025	0	110
10/4/2022 0:05	#9 - 9172 Collins Avenue	0.043	0	118
10/4/2022 0:05	#10 - Hillcrest: SE Corner	0.03	83.3	106
10/4/2022 0:05	#6 - 9124 Collins Avenue	0.035	25	113
10/5/2022 0:05	#11 - Hillcrest: North Walkway - West	0.023	33.3	115
10/5/2022 0:05	#14 - 9124 Collins, Southwest Corner	0.01	0	110
10/5/2022 0:05	#4 - Hillcrest: North Walkway - Center	0.03	0	109
10/5/2022 0:05	#5 - Hillcrest: South	0.015	0	113
10/5/2022 0:05	#1 - Seaway - South Property Line	0.013	0	109
10/5/2022 0:05	#12 - Hillcrest: North Walkway - East	0.02	0	109

VIBRATION MONITORING EVENTS - SURF CLUB RESIDENCES

6/29/2021 THROUGH 1/27/2023

Time	Location	Peak Particle Velocity (in./sec)	Frequency (Hz)	Acoustic (dBL)
10/5/2022 0:05	#9 - 9172 Collins Avenue	0.035	0	120
10/5/2022 0:05	#8 - 9156 Collins Avenue	0.058	23.8	117
10/5/2022 0:05	#7 - 9140 Collins Avenue	0.035	29.4	110
10/5/2022 0:05	#13 - 9124 Collins Ave; South PL-87' West of Collins Ave	0.065	83.3	116
10/5/2022 0:05	#10 - Hillcrest: SE Corner	0.06	71.4	108
10/5/2022 0:05	#6 - 9124 Collins Avenue	0.033	26.3	113
10/6/2022 17:13	#4 - Hillcrest: North Walkway - Center	0.01	0	103
10/6/2022 17:09	#4 - Hillcrest: North Walkway - Center	0.01	0	101
10/6/2022 0:05	#4 - Hillcrest: North Walkway - Center	0.03	0	112
10/6/2022 0:05	#11 - Hillcrest: North Walkway - West	0.023	23.8	112
10/6/2022 0:05	#1 - Seaway - South Property Line	0.02	0	116
10/6/2022 0:05	#5 - Hillcrest: South	0.023	0	108
10/6/2022 0:05	#9 - 9172 Collins Avenue	0.075	0	123
10/6/2022 0:05	#6 - 9124 Collins Avenue	0.028	18.5	112
10/6/2022 0:05	#14 - 9124 Collins, Southwest Corner	0.05	0	113
10/6/2022 0:05	#12 - Hillcrest: North Walkway - East	0.025	0	109
10/6/2022 0:05	#10 - Hillcrest: SE Corner	0.23	35.7	132
10/6/2022 0:05	#8 - 9156 Collins Avenue	0.065	26.3	121
10/6/2022 0:05	#13 - 9124 Collins Ave; South PL-87' West of Collins Ave	0.038	26.3	110
10/6/2022 0:05	#7 - 9140 Collins Avenue	0.045	18.5	113
10/7/2022 14:13	#11 - Hillcrest: North Walkway - West	0.025	10.9	111
10/7/2022 13:47	#12 - Hillcrest: North Walkway - East	0.023	0	108
10/7/2022 5:00	#2A - Hillcrest Southwest Corner	0.14	35.7	124
10/7/2022 0:05	#13 - 9124 Collins Ave; South PL-87' West of Collins Ave	0.013	13.9	108
10/7/2022 0:05	#12 - Hillcrest: North Walkway - East	0.008	0	101
10/7/2022 0:05	#1 - Seaway - South Property Line	0.015	0	113
10/7/2022 0:05	#8 - 9156 Collins Avenue	0.055	20.8	116
10/7/2022 0:05	#7 - 9140 Collins Avenue	0.045	45.5	115
10/7/2022 0:05	#5 - Hillcrest: South	0.023	0	112
10/7/2022 0:05	#4 - Hillcrest: North Walkway - Center	0.02	0	107
10/7/2022 0:05	#14 - 9124 Collins, Southwest Corner	0.015	0	110
10/7/2022 0:05	#9 - 9172 Collins Avenue	0.043	0	121
10/7/2022 0:05	#11 - Hillcrest: North Walkway - West	0.038	0	116
10/7/2022 0:05	#6 - 9124 Collins Avenue	0.03	22.7	116
10/8/2022 5:00	#2A - Hillcrest Southwest Corner	0.04	55.6	117
10/8/2022 0:05	#11 - Hillcrest: North Walkway - West	0.038	125	110
10/8/2022 0:05	#1 - Seaway - South Property Line	0.025	0	117
10/8/2022 0:05	#4 - Hillcrest: North Walkway - Center	0.02	0	113
10/8/2022 0:05	#5 - Hillcrest: South	0.01	0	118
10/8/2022 0:05	#7 - 9140 Collins Avenue	0.025	10.9	115

VIBRATION MONITORING EVENTS - SURF CLUB RESIDENCES

6/29/2021 THROUGH 1/27/2023

Time	Location	Peak Particle Velocity (in./sec)	Frequency (Hz)	Acoustic (dBL)
10/8/2022 0:05	#9 - 9172 Collins Avenue	0.033	0	126
10/8/2022 0:05	#12 - Hillcrest: North Walkway - East	0.01	0	120
10/8/2022 0:05	#14 - 9124 Collins, Southwest Corner	0.01	0	118
10/8/2022 0:05	#6 - 9124 Collins Avenue	0.028	12.2	123
10/8/2022 0:05	#8 - 9156 Collins Avenue	0.03	14.7	126
10/8/2022 0:05	#13 - 9124 Collins Ave; South PL-87' West of Collins Ave	0.013	16.1	115
10/9/2022 5:00	#2A - Hillcrest Southwest Corner	0.04	16.1	119
10/9/2022 0:05	#11 - Hillcrest: North Walkway - West	0.015	9.8	128
10/9/2022 0:05	#14 - 9124 Collins, Southwest Corner	0.013	0	122
10/9/2022 0:05	#1 - Seaway - South Property Line	0.015	0	118
10/9/2022 0:05	#4 - Hillcrest: North Walkway - Center	0.02	0	125
10/9/2022 0:05	#5 - Hillcrest: South	0.018	0	121
10/9/2022 0:05	#8 - 9156 Collins Avenue	0.03	14.7	130
10/9/2022 0:05	#9 - 9172 Collins Avenue	0.035	0	130
10/9/2022 0:05	#12 - Hillcrest: North Walkway - East	0.01	0	133
10/9/2022 0:05	#7 - 9140 Collins Avenue	0.018	15.2	128
10/9/2022 0:05	#6 - 9124 Collins Avenue	0.028	12.5	130
10/9/2022 0:05	#13 - 9124 Collins Ave; South PL-87' West of Collins Ave	0.033	100	130
10/10/2022 11:21	#9 - 9172 Collins Avenue	0.035	0	118
10/10/2022 11:17	#9 - 9172 Collins Avenue	0.005	0	90
10/10/2022 10:57	#5 - Hillcrest: South	0.018	0	113
10/10/2022 10:42	#1 - Seaway - South Property Line	0.008	0	95
10/10/2022 0:06	#2A - Hillcrest Southwest Corner	0.05	13.9	117
10/10/2022 0:05	#6 - 9124 Collins Avenue	0.033	50	113
10/10/2022 0:05	#11 - Hillcrest: North Walkway - West	0.018	11.1	116
10/10/2022 0:05	#14 - 9124 Collins, Southwest Corner	0.013	0	104
10/10/2022 0:05	#4 - Hillcrest: North Walkway - Center	0.02	0	113
10/10/2022 0:05	#5 - Hillcrest: South	0.023	0	115
10/10/2022 0:05	#7 - 9140 Collins Avenue	0.018	10.6	109
10/10/2022 0:05	#12 - Hillcrest: North Walkway - East	0.01	0	112
10/10/2022 0:05	#9 - 9172 Collins Avenue	0.035	0	116
10/10/2022 0:05	#8 - 9156 Collins Avenue	0.03	14.3	117
10/10/2022 0:05	#13 - 9124 Collins Ave; South PL-87' West of Collins Ave	0.015	14.3	108
10/11/2022 5:00	#2A - Hillcrest Southwest Corner	0.11	38.5	112
10/11/2022 0:05	#11 - Hillcrest: North Walkway - West	0.018	23.8	113
10/11/2022 0:05	#14 - 9124 Collins, Southwest Corner	0.025	0	104
10/11/2022 0:05	#4 - Hillcrest: North Walkway - Center	0.03	0	109
10/11/2022 0:05	#5 - Hillcrest: South	0.023	0	115
10/11/2022 0:05	#12 - Hillcrest: North Walkway - East	0.023	0	108
10/11/2022 0:05	#1 - Seaway - South Property Line	0.015	0	98

VIBRATION MONITORING EVENTS - SURF CLUB RESIDENCES

6/29/2021 THROUGH 1/27/2023

Time	Location	Peak Particle Velocity (in./sec)	Frequency (Hz)	Acoustic (dBL)
10/11/2022 0:05	#9 - 9172 Collins Avenue	0.035	0	119
10/11/2022 0:05	#13 - 9124 Collins Ave; South PL-87' West of Collins Ave	0.025	62.5	108
10/11/2022 0:05	#7 - 9140 Collins Avenue	0.053	26.3	109
10/11/2022 0:05	#6 - 9124 Collins Avenue	0.053	23.8	120
10/11/2022 0:05	#8 - 9156 Collins Avenue	0.093	20.8	119
10/12/2022 5:00	#2A - Hillcrest Southwest Corner	0.12	38.5	112
10/12/2022 0:05	#11 - Hillcrest: North Walkway - West	0.023	12.5	116
10/12/2022 0:05	#1 - Seaway - South Property Line	0.013	0	103
10/12/2022 0:05	#4 - Hillcrest: North Walkway - Center	0.03	0	111
10/12/2022 0:05	#7 - 9140 Collins Avenue	0.028	71.4	109
10/12/2022 0:05	#8 - 9156 Collins Avenue	0.055	41.7	116
10/12/2022 0:05	#9 - 9172 Collins Avenue	0.035	0	117
10/12/2022 0:05	#12 - Hillcrest: North Walkway - East	0.028	0	109
10/12/2022 0:05	#14 - 9124 Collins, Southwest Corner	0.013	0	107
10/12/2022 0:05	#5 - Hillcrest: South	0.053	0	116
10/12/2022 0:05	#6 - 9124 Collins Avenue	0.035	33.3	116
10/12/2022 0:05	#13 - 9124 Collins Ave; South PL-87' West of Collins Ave	0.05	62.5	110
10/13/2022 5:00	#2A - Hillcrest Southwest Corner	0.13	41.7	113
10/13/2022 0:05	#11 - Hillcrest: North Walkway - West	0.02	23.8	121
10/13/2022 0:05	#4 - Hillcrest: North Walkway - Center	0.03	0	117
10/13/2022 0:05	#14 - 9124 Collins, Southwest Corner	0.013	0	115
10/13/2022 0:05	#7 - 9140 Collins Avenue	0.028	18.5	110
10/13/2022 0:05	#9 - 9172 Collins Avenue	0.033	0	115
10/13/2022 0:05	#1 - Seaway - South Property Line	0.013	0	116
10/13/2022 0:05	#5 - Hillcrest: South	0.02	0	127
10/13/2022 0:05	#8 - 9156 Collins Avenue	0.043	25	114
10/13/2022 0:05	#12 - Hillcrest: North Walkway - East	0.028	0	121
10/13/2022 0:05	#13 - 9124 Collins Ave; South PL-87' West of Collins Ave	0.023	83.3	119
10/13/2022 0:05	#6 - 9124 Collins Avenue	0.023	11.9	111
10/14/2022 14:23	#12 - Hillcrest: North Walkway - East	0.02	0	124
10/14/2022 14:15	#4 - Hillcrest: North Walkway - Center	0.02	0	125
10/14/2022 14:09	#11 - Hillcrest: North Walkway - West	0.02	62.5	119
10/14/2022 14:05	#7 - 9140 Collins Avenue	0.015	20	111
10/14/2022 13:46	#7 - 9140 Collins Avenue	0.008	0	101
10/14/2022 13:13	#13 - 9124 Collins Ave; South PL-87' West of Collins Ave	0.013	12.5	104
10/14/2022 13:08	#13 - 9124 Collins Ave; South PL-87' West of Collins Ave	0.008	0	84
10/14/2022 5:00	#2A - Hillcrest Southwest Corner	0.09	500	111
10/14/2022 0:05	#4 - Hillcrest: North Walkway - Center	0.02	0	108
10/14/2022 0:05	#5 - Hillcrest: South	0.018	0	114
10/14/2022 0:05	#9 - 9172 Collins Avenue	0.035	0	111

VIBRATION MONITORING EVENTS - SURF CLUB RESIDENCES

6/29/2021 THROUGH 1/27/2023

Time	Location	Peak Particle Velocity (in./sec)	Frequency (Hz)	Acoustic (dBL)
10/14/2022 0:05	#1 - Seaway - South Property Line	0.013	0	106
10/14/2022 0:05	#11 - Hillcrest: North Walkway - West	0.018	0	118
10/14/2022 0:05	#14 - 9124 Collins, Southwest Corner	0.068	0	123
10/14/2022 0:05	#8 - 9156 Collins Avenue	0.04	33.3	112
10/14/2022 0:05	#13 - 9124 Collins Ave; South PL-87' West of Collins Ave	0.043	0	119
10/14/2022 0:05	#6 - 9124 Collins Avenue	0.025	12.2	113
10/15/2022 5:00	#2A - Hillcrest Southwest Corner	0.04	12.5	121
10/15/2022 0:05	#4 - Hillcrest: North Walkway - Center	0.02	0	116
10/15/2022 0:05	#12 - Hillcrest: North Walkway - East	0.018	0	118
10/15/2022 0:05	#1 - Seaway - South Property Line	0.013	0	117
10/15/2022 0:05	#5 - Hillcrest: South	0.013	0	118
10/15/2022 0:05	#7 - 9140 Collins Avenue	0.02	11.6	124
10/15/2022 0:05	#11 - Hillcrest: North Walkway - West	0.018	10.9	116
10/15/2022 0:05	#14 - 9124 Collins, Southwest Corner	0.01	0	121
10/15/2022 0:05	#8 - 9156 Collins Avenue	0.03	14.7	122
10/15/2022 0:05	#9 - 9172 Collins Avenue	0.038	0	127
10/15/2022 0:05	#6 - 9124 Collins Avenue	0.03	14.3	125
10/15/2022 0:05	#13 - 9124 Collins Ave; South PL-87' West of Collins Ave	0.008	0.8	116
10/16/2022 5:00	#2A - Hillcrest Southwest Corner	0.05	125	113
10/16/2022 0:05	#11 - Hillcrest: North Walkway - West	0.015	15.6	112
10/16/2022 0:05	#1 - Seaway - South Property Line	0.01	0	112
10/16/2022 0:05	#4 - Hillcrest: North Walkway - Center	0.02	0	109
10/16/2022 0:05	#5 - Hillcrest: South	0.013	0	113
10/16/2022 0:05	#12 - Hillcrest: North Walkway - East	0.01	0	112
10/16/2022 0:05	#14 - 9124 Collins, Southwest Corner	0.01	0	118
10/16/2022 0:05	#7 - 9140 Collins Avenue	0.215	500	121
10/16/2022 0:05	#6 - 9124 Collins Avenue	0.028	166.7	121
10/16/2022 0:05	#9 - 9172 Collins Avenue	0.035	0	125
10/16/2022 0:05	#8 - 9156 Collins Avenue	0.033	250	123
10/16/2022 0:05	#13 - 9124 Collins Ave; South PL-87' West of Collins Ave	0.043	71.4	127
10/17/2022 5:00	#2A - Hillcrest Southwest Corner	0.12	62.5	116
10/17/2022 0:05	#14 - 9124 Collins, Southwest Corner	0.028	0	113
10/17/2022 0:05	#11 - Hillcrest: North Walkway - West	0.018	27.8	111
10/17/2022 0:05	#12 - Hillcrest: North Walkway - East	0.023	0	110
10/17/2022 0:05	#4 - Hillcrest: North Walkway - Center	0.03	0	109
10/17/2022 0:05	#9 - 9172 Collins Avenue	0.065	0	121
10/17/2022 0:05	#1 - Seaway - South Property Line	0.018	0	104
10/17/2022 0:05	#5 - Hillcrest: South	0.023	0	119
10/17/2022 0:05	#7 - 9140 Collins Avenue	0.033	31.3	113
10/17/2022 0:05	#8 - 9156 Collins Avenue	0.058	62.5	114

VIBRATION MONITORING EVENTS - SURF CLUB RESIDENCES

6/29/2021 THROUGH 1/27/2023

Time	Location	Peak Particle Velocity (in./sec)	Frequency (Hz)	Acoustic (dBL)
10/17/2022 0:05	#6 - 9124 Collins Avenue	0.025	500	115
10/17/2022 0:05	#13 - 9124 Collins Ave; South PL-87' West of Collins Ave	0.03	45.5	119
10/18/2022 5:00	#2A - Hillcrest Southwest Corner	0.3	23.8	114
10/18/2022 0:05	#11 - Hillcrest: North Walkway - West	0.043	22.7	112
10/18/2022 0:05	#4 - Hillcrest: North Walkway - Center	0.05	0	113
10/18/2022 0:05	#12 - Hillcrest: North Walkway - East	0.025	0	111
10/18/2022 0:05	#14 - 9124 Collins, Southwest Corner	0.053	0	110
10/18/2022 0:05	#5 - Hillcrest: South	0.063	0	109
10/18/2022 0:05	#13 - 9124 Collins Ave; South PL-87' West of Collins Ave	0.033	17.9	112
10/18/2022 0:05	#9 - 9172 Collins Avenue	0.065	0	114
10/18/2022 0:05	#8 - 9156 Collins Avenue	0.058	26.3	111
10/18/2022 0:05	#1 - Seaway - South Property Line	0.425	0	116
10/18/2022 0:05	#6 - 9124 Collins Avenue	0.025	29.4	111
10/18/2022 0:05	#7 - 9140 Collins Avenue	0.03	19.2	116
10/19/2022 5:00	#2A - Hillcrest Southwest Corner	0.26	71.4	116
10/19/2022 0:05	#11 - Hillcrest: North Walkway - West	0.018	21.7	108
10/19/2022 0:05	#12 - Hillcrest: North Walkway - East	0.008	0	108
10/19/2022 0:05	#5 - Hillcrest: South	0.02	0	120
10/19/2022 0:05	#13 - 9124 Collins Ave; South PL-87' West of Collins Ave	0.095	45.5	112
10/19/2022 0:05	#8 - 9156 Collins Avenue	0.098	20.8	115
10/19/2022 0:05	#4 - Hillcrest: North Walkway - Center	0.03	0	108
10/19/2022 0:05	#1 - Seaway - South Property Line	0.015	0	121
10/19/2022 0:05	#9 - 9172 Collins Avenue	0.045	0	112
10/19/2022 0:05	#7 - 9140 Collins Avenue	0.05	27.8	118
10/19/2022 0:05	#14 - 9124 Collins, Southwest Corner	0.048	0	119
10/19/2022 0:05	#6 - 9124 Collins Avenue	0.035	45.5	115
10/20/2022 13:50	#2A - Hillcrest Southwest Corner	0.05	22.7	107
10/20/2022 13:45	#2A - Hillcrest Southwest Corner	0.01	0	93
10/20/2022 13:06	#5 - Hillcrest: South	0.04	0	110
10/20/2022 12:39	#11 - Hillcrest: North Walkway - West	0.013	0	114
10/20/2022 12:03	#4 - Hillcrest: North Walkway - Center	0.03	0	108
10/20/2022 11:34	#12 - Hillcrest: North Walkway - East	0.015	0	108
10/20/2022 5:00	#2A - Hillcrest Southwest Corner	0.07	0	124
10/20/2022 0:05	#1 - Seaway - South Property Line	0.02	0	114
10/20/2022 0:05	#14 - 9124 Collins, Southwest Corner	0.015	0	117
10/20/2022 0:05	#9 - 9172 Collins Avenue	0.035	0	111
10/20/2022 0:05	#13 - 9124 Collins Ave; South PL-87' West of Collins Ave	0.02	100	126
10/20/2022 0:05	#4 - Hillcrest: North Walkway - Center	0.02	0	110
10/20/2022 0:05	#8 - 9156 Collins Avenue	0.04	22.7	110
10/20/2022 0:05	#5 - Hillcrest: South	0.133	0	118

VIBRATION MONITORING EVENTS - SURF CLUB RESIDENCES

6/29/2021 THROUGH 1/27/2023

Time	Location	Peak Particle Velocity (in./sec)	Frequency (Hz)	Acoustic (dBL)
10/20/2022 0:05	#7 - 9140 Collins Avenue	0.028	29.4	117
10/20/2022 0:05	#11 - Hillcrest: North Walkway - West	0.02	29.4	118
10/20/2022 0:05	#6 - 9124 Collins Avenue	0.03	26.3	112
10/21/2022 5:00	#2A - Hillcrest Southwest Corner	0.24	33.3	119
10/21/2022 0:05	#5 - Hillcrest: South	0.048	0	119
10/21/2022 0:05	#1 - Seaway - South Property Line	0.01	0	119
10/21/2022 0:05	#12 - Hillcrest: North Walkway - East	0.025	0	113
10/21/2022 0:05	#8 - 9156 Collins Avenue	0.058	23.8	119
10/21/2022 0:05	#14 - 9124 Collins, Southwest Corner	0.023	0	119
10/21/2022 0:05	#9 - 9172 Collins Avenue	0.055	0	120
10/21/2022 0:05	#6 - 9124 Collins Avenue	0.025	23.8	118
10/21/2022 0:05	#7 - 9140 Collins Avenue	0.043	17.9	124
10/21/2022 0:05	#4 - Hillcrest: North Walkway - Center	0.04	0	110
10/21/2022 0:05	#11 - Hillcrest: North Walkway - West	0.04	29.4	111
10/21/2022 0:05	#13 - 9124 Collins Ave; South PL-87' West of Collins Ave	0.028	71.4	118
10/22/2022 5:00	#2A - Hillcrest Southwest Corner	0.04	14.3	117
10/22/2022 0:06	#11 - Hillcrest: North Walkway - West	0.015	14.7	110
10/22/2022 0:05	#14 - 9124 Collins, Southwest Corner	0.01	0	111
10/22/2022 0:05	#5 - Hillcrest: South	0.013	0	109
10/22/2022 0:05	#8 - 9156 Collins Avenue	0.025	11.4	117
10/22/2022 0:05	#4 - Hillcrest: North Walkway - Center	0.02	0	109
10/22/2022 0:05	#7 - 9140 Collins Avenue	0.018	71.4	123
10/22/2022 0:05	#9 - 9172 Collins Avenue	0.025	0	121
10/22/2022 0:05	#1 - Seaway - South Property Line	0.01	0	115
10/22/2022 0:05	#12 - Hillcrest: North Walkway - East	0.008	0	109
10/22/2022 0:05	#6 - 9124 Collins Avenue	0.028	12.5	112
10/22/2022 0:05	#13 - 9124 Collins Ave; South PL-87' West of Collins Ave	0.013	15.2	117
10/23/2022 5:00	#2A - Hillcrest Southwest Corner	0.04	12.2	118
10/23/2022 0:05	#11 - Hillcrest: North Walkway - West	0.018	11.9	111
10/23/2022 0:05	#7 - 9140 Collins Avenue	0.018	14.7	125
10/23/2022 0:05	#5 - Hillcrest: South	0.01	0	106
10/23/2022 0:05	#9 - 9172 Collins Avenue	0.023	0	119
10/23/2022 0:05	#1 - Seaway - South Property Line	0.013	0	114
10/23/2022 0:05	#4 - Hillcrest: North Walkway - Center	0.02	0	109
10/23/2022 0:05	#12 - Hillcrest: North Walkway - East	0.01	0	110
10/23/2022 0:05	#14 - 9124 Collins, Southwest Corner	0.01	0	110
10/23/2022 0:05	#13 - 9124 Collins Ave; South PL-87' West of Collins Ave	0.015	17.9	113
10/23/2022 0:05	#6 - 9124 Collins Avenue	0.025	11.9	112
10/23/2022 0:05	#8 - 9156 Collins Avenue	0.02	15.6	116
10/24/2022 11:22	#1 - Seaway - South Property Line	0.013	0	112

VIBRATION MONITORING EVENTS - SURF CLUB RESIDENCES

6/29/2021 THROUGH 1/27/2023

Time	Location	Peak Particle Velocity (in./sec)	Frequency (Hz)	Acoustic (dBL)
10/24/2022 5:00	#2A - Hillcrest Southwest Corner	0.14	50	117
10/24/2022 0:05	#4 - Hillcrest: North Walkway - Center	0.03	0	108
10/24/2022 0:05	#11 - Hillcrest: North Walkway - West	0.018	18.5	112
10/24/2022 0:05	#14 - 9124 Collins, Southwest Corner	0.018	0	111
10/24/2022 0:05	#1 - Seaway - South Property Line	0.053	0	109
10/24/2022 0:05	#5 - Hillcrest: South	0.028	0	118
10/24/2022 0:05	#12 - Hillcrest: North Walkway - East	0.023	0	113
10/24/2022 0:05	#8 - 9156 Colins Avenue	0.063	22.7	118
10/24/2022 0:05	#7 - 9140 Collins Avenue	0.045	21.7	126
10/24/2022 0:05	#13 - 9124 Collins Ave; South PL-87' West of Collins Ave	0.043	62.5	118
10/24/2022 0:05	#9 - 9172 Collins Avenue	0.038	0	129
10/24/2022 0:05	#6 - 9124 Collins Avenue	0.028	17.9	114
10/25/2022 5:00	#2A - Hillcrest Southwest Corner	0.13	55.6	113
10/25/2022 0:05	#11 - Hillcrest: North Walkway - West	0.028	20.8	117
10/25/2022 0:05	#6 - 9124 Collins Avenue	0.023	19.2	116
10/25/2022 0:05	#9 - 9172 Collins Avenue	0.025	0	136
10/25/2022 0:05	#5 - Hillcrest: South	0.03	0	110
10/25/2022 0:05	#13 - 9124 Collins Ave; South PL-87' West of Collins Ave	0.063	83.3	111
10/25/2022 0:05	#4 - Hillcrest: North Walkway - Center	0.02	0	115
10/25/2022 0:05	#7 - 9140 Collins Avenue	0.048	20.8	125
10/25/2022 0:05	#1 - Seaway - South Property Line	0.018	0	113
10/25/2022 0:05	#14 - 9124 Collins, Southwest Corner	0.048	0	108
10/25/2022 0:05	#12 - Hillcrest: North Walkway - East	0.02	0	109
10/25/2022 0:05	#8 - 9156 Colins Avenue	0.035	21.7	119
10/26/2022 12:26	#12 - Hillcrest: North Walkway - East	0.045	0	107
10/26/2022 5:00	#2A - Hillcrest Southwest Corner	0.15	33.3	116
10/26/2022 0:05	#11 - Hillcrest: North Walkway - West	0.035	19.2	110
10/26/2022 0:05	#4 - Hillcrest: North Walkway - Center	0.04	0	109
10/26/2022 0:05	#1 - Seaway - South Property Line	0.02	0	103
10/26/2022 0:05	#5 - Hillcrest: South	0.043	0	110
10/26/2022 0:05	#14 - 9124 Collins, Southwest Corner	0.048	0	110
10/26/2022 0:05	#9 - 9172 Collins Avenue	0.088	0	112
10/26/2022 0:05	#7 - 9140 Collins Avenue	0.05	27.8	115
10/26/2022 0:05	#13 - 9124 Collins Ave; South PL-87' West of Collins Ave	0.043	22.7	123
10/26/2022 0:05	#8 - 9156 Colins Avenue	0.13	25	110
10/26/2022 0:05	#6 - 9124 Collins Avenue	0.035	35.7	112
10/27/2022 5:00	#2A - Hillcrest Southwest Corner	0.16	62.5	123
10/27/2022 0:05	#11 - Hillcrest: North Walkway - West	0.025	23.8	112
10/27/2022 0:05	#4 - Hillcrest: North Walkway - Center	0.04	0	111
10/27/2022 0:05	#12 - Hillcrest: North Walkway - East	0.023	0	109

VIBRATION MONITORING EVENTS - SURF CLUB RESIDENCES

6/29/2021 THROUGH 1/27/2023

Time	Location	Peak Particle Velocity (in./sec)	Frequency (Hz)	Acoustic (dBL)
10/27/2022 0:05	#1 - Seaway - South Property Line	0.015	0	110
10/27/2022 0:05	#5 - Hillcrest: South	0.028	0	120
10/27/2022 0:05	#9 - 9172 Collins Avenue	0.053	0	120
10/27/2022 0:05	#7 - 9140 Collins Avenue	0.048	55.6	119
10/27/2022 0:05	#14 - 9124 Collins, Southwest Corner	0.013	0	108
10/27/2022 0:05	#6 - 9124 Collins Avenue	0.03	26.3	110
10/27/2022 0:05	#13 - 9124 Collins Ave; South PL-87' West of Collins Ave	0.018	125	105
10/27/2022 0:05	#8 - 9156 Colins Avenue	0.08	38.5	120
10/28/2022 5:00	#2A - Hillcrest Southwest Corner	0.09	38.5	119
10/28/2022 0:05	#4 - Hillcrest: North Walkway - Center	0.02	0	108
10/28/2022 0:05	#11 - Hillcrest: North Walkway - West	0.02	25	112
10/28/2022 0:05	#5 - Hillcrest: South	0.05	0	118
10/28/2022 0:05	#8 - 9156 Colins Avenue	0.055	26.3	118
10/28/2022 0:05	#12 - Hillcrest: North Walkway - East	0.023	0	112
10/28/2022 0:05	#14 - 9124 Collins, Southwest Corner	0.03	0	106
10/28/2022 0:05	#9 - 9172 Collins Avenue	0.04	0	120
10/28/2022 0:05	#7 - 9140 Collins Avenue	0.043	22.7	120
10/28/2022 0:05	#1 - Seaway - South Property Line	0.01	0	116
10/28/2022 0:05	#13 - 9124 Collins Ave; South PL-87' West of Collins Ave	0.013	100	111
10/28/2022 0:05	#6 - 9124 Collins Avenue	0.023	11.1	116
10/29/2022 5:00	#2A - Hillcrest Southwest Corner	0.04	12.2	122
10/29/2022 0:05	#11 - Hillcrest: North Walkway - West	0.02	10.2	110
10/29/2022 0:05	#4 - Hillcrest: North Walkway - Center	0.02	0	115
10/29/2022 0:05	#8 - 9156 Colins Avenue	0.023	11.6	123
10/29/2022 0:05	#5 - Hillcrest: South	0.01	0	110
10/29/2022 0:05	#13 - 9124 Collins Ave; South PL-87' West of Collins Ave	0.015	22.7	111
10/29/2022 0:05	#7 - 9140 Collins Avenue	0.023	500	125
10/29/2022 0:05	#12 - Hillcrest: North Walkway - East	0.01	0	116
10/29/2022 0:05	#14 - 9124 Collins, Southwest Corner	0.013	0	112
10/29/2022 0:05	#1 - Seaway - South Property Line	0.01	0	114
10/29/2022 0:05	#9 - 9172 Collins Avenue	0.025	0	123
10/29/2022 0:05	#6 - 9124 Collins Avenue	0.023	10.9	117
10/30/2022 5:00	#2A - Hillcrest Southwest Corner	0.04	10.4	121
10/30/2022 0:05	#12 - Hillcrest: North Walkway - East	0.01	0	116
10/30/2022 0:05	#7 - 9140 Collins Avenue	0.02	13.5	125
10/30/2022 0:05	#8 - 9156 Colins Avenue	0.025	11.9	124
10/30/2022 0:05	#5 - Hillcrest: South	0.013	0	115
10/30/2022 0:05	#9 - 9172 Collins Avenue	0.028	0	127
10/30/2022 0:05	#4 - Hillcrest: North Walkway - Center	0.02	0	109
10/30/2022 0:05	#14 - 9124 Collins, Southwest Corner	0.01	0	115

VIBRATION MONITORING EVENTS - SURF CLUB RESIDENCES

6/29/2021 THROUGH 1/27/2023

Time	Location	Peak Particle Velocity (in./sec)	Frequency (Hz)	Acoustic (dBL)
10/30/2022 0:05	#1 - Seaway - South Property Line	0.008	0	116
10/30/2022 0:05	#11 - Hillcrest: North Walkway - West	0.015	10.2	111
10/30/2022 0:05	#13 - 9124 Collins Ave; South PL-87' West of Collins Ave	0.013	11.6	126
10/30/2022 0:05	#6 - 9124 Collins Avenue	0.03	16.7	119
10/31/2022 13:18	#8 - 9156 Collins Avenue	0.025	29.4	113
10/31/2022 13:14	#8 - 9156 Collins Avenue	0.008	0	95
10/31/2022 13:12	#5 - Hillcrest: South	0.025	0	110
10/31/2022 13:08	#5 - Hillcrest: South	0.01	0	103
10/31/2022 13:00	#11 - Hillcrest: North Walkway - West	0.015	11.4	111
10/31/2022 12:55	#4 - Hillcrest: North Walkway - Center	0.02	0	108
10/31/2022 5:00	#2A - Hillcrest Southwest Corner	0.15	55.6	112
10/31/2022 0:05	#12 - Hillcrest: North Walkway - East	0.025	0	113
10/31/2022 0:05	#1 - Seaway - South Property Line	0.065	0	104
10/31/2022 0:05	#9 - 9172 Collins Avenue	0.03	0	126
10/31/2022 0:05	#14 - 9124 Collins, Southwest Corner	0.07	0	105
10/31/2022 0:05	#13 - 9124 Collins Ave; South PL-87' West of Collins Ave	0.023	15.6	111
10/31/2022 0:05	#7 - 9140 Collins Avenue	0.028	29.4	117
10/31/2022 0:05	#6 - 9124 Collins Avenue	0.023	14.3	117
11/1/2022 5:00	#2A - Hillcrest Southwest Corner	0.36	21.7	115
11/1/2022 0:05	#12 - Hillcrest: North Walkway - East	0.028	0	108
11/1/2022 0:05	#4 - Hillcrest: North Walkway - Center	0.04	0	114
11/1/2022 0:05	#5 - Hillcrest: South	0.048	0	116
11/1/2022 0:05	#11 - Hillcrest: North Walkway - West	0.038	19.2	114
11/1/2022 0:05	#14 - 9124 Collins, Southwest Corner	0.015	0	106
11/1/2022 0:05	#1 - Seaway - South Property Line	0.013	0	107
11/1/2022 0:05	#6 - 9124 Collins Avenue	0.033	26.3	117
11/1/2022 0:05	#8 - 9156 Collins Avenue	0.06	29.4	116
11/1/2022 0:05	#13 - 9124 Collins Ave; South PL-87' West of Collins Ave	0.018	100	126
11/1/2022 0:05	#7 - 9140 Collins Avenue	0.03	20.8	114
11/1/2022 0:05	#9 - 9172 Collins Avenue	0.055	0	120
11/2/2022 8:26	#2A - Hillcrest Southwest Corner	0.24	55.6	117
11/2/2022 5:00	#2A - Hillcrest Southwest Corner	0.02	0	108
11/2/2022 0:05	#11 - Hillcrest: North Walkway - West	0.068	125	122
11/2/2022 0:05	#4 - Hillcrest: North Walkway - Center	0.06	0	118
11/2/2022 0:05	#1 - Seaway - South Property Line	0.008	0	109
11/2/2022 0:05	#5 - Hillcrest: South	0.04	0	114
11/2/2022 0:05	#7 - 9140 Collins Avenue	0.03	29.4	122
11/2/2022 0:05	#8 - 9156 Collins Avenue	0.058	31.3	120
11/2/2022 0:05	#9 - 9172 Collins Avenue	0.043	0	118
11/2/2022 0:05	#12 - Hillcrest: North Walkway - East	0.025	0	111

VIBRATION MONITORING EVENTS - SURF CLUB RESIDENCES

6/29/2021 THROUGH 1/27/2023

Time	Location	Peak Particle Velocity (in./sec)	Frequency (Hz)	Acoustic (dBL)
11/2/2022 0:05	#14 - 9124 Collins, Southwest Corner	0.015	0	104
11/2/2022 0:05	#6 - 9124 Collins Avenue	0.023	14.3	114
11/2/2022 0:05	#13 - 9124 Collins Ave; South PL-87' West of Collins Ave	0.133	27.8	108
11/3/2022 17:50	#7 - 9140 Collins Avenue	0.738	83.3	123
11/3/2022 11:05	#12 - Hillcrest: North Walkway - East	0.03	0	120
11/3/2022 10:58	#2A - Hillcrest Southwest Corner	0.09	0	111
11/3/2022 10:40	#1 - Seaway - South Property Line	0.01	0	112
11/3/2022 5:00	#2A - Hillcrest Southwest Corner	0.13	33.3	110
11/3/2022 0:05	#11 - Hillcrest: North Walkway - West	0.03	22.7	114
11/3/2022 0:05	#4 - Hillcrest: North Walkway - Center	0.04	0	110
11/3/2022 0:05	#5 - Hillcrest: South	0.038	0	112
11/3/2022 0:05	#6 - 9124 Collins Avenue	0.105	71.4	113
11/3/2022 0:05	#1 - Seaway - South Property Line	0.023	0	109
11/3/2022 0:05	#9 - 9172 Collins Avenue	0.06	0	120
11/3/2022 0:05	#14 - 9124 Collins, Southwest Corner	0.058	0	120
11/3/2022 0:05	#13 - 9124 Collins Ave; South PL-87' West of Collins Ave	0.035	50	129
11/3/2022 0:05	#7 - 9140 Collins Avenue	0.035	0	120
11/3/2022 0:05	#8 - 9156 Collins Avenue	0.103	500	118
11/4/2022 16:50	#7 - 9140 Collins Avenue	0.018	12.2	129
11/4/2022 5:00	#2A - Hillcrest Southwest Corner	0.26	21.7	126
11/4/2022 0:08	#1 - Seaway - South Property Line	0.01	0	119
11/4/2022 0:05	#4 - Hillcrest: North Walkway - Center	0.04	0	115
11/4/2022 0:05	#11 - Hillcrest: North Walkway - West	0.025	25	118
11/4/2022 0:05	#5 - Hillcrest: South	0.03	0	123
11/4/2022 0:05	#9 - 9172 Collins Avenue	0.058	0	130
11/4/2022 0:05	#12 - Hillcrest: North Walkway - East	0.035	0	116
11/4/2022 0:05	#14 - 9124 Collins, Southwest Corner	0.018	0	110
11/4/2022 0:05	#13 - 9124 Collins Ave; South PL-87' West of Collins Ave	0.015	125	128
11/4/2022 0:05	#6 - 9124 Collins Avenue	0.023	12.2	119
11/4/2022 0:05	#8 - 9156 Collins Avenue	0.075	35.7	123
11/5/2022 5:00	#2A - Hillcrest Southwest Corner	0.11	29.4	117
11/5/2022 0:05	#11 - Hillcrest: North Walkway - West	0.018	26.3	116
11/5/2022 0:05	#14 - 9124 Collins, Southwest Corner	0.018	0	104
11/5/2022 0:05	#1 - Seaway - South Property Line	0.008	0	112
11/5/2022 0:05	#5 - Hillcrest: South	0.018	0	119
11/5/2022 0:05	#12 - Hillcrest: North Walkway - East	0.008	0	116
11/5/2022 0:05	#4 - Hillcrest: North Walkway - Center	0.02	0	118
11/5/2022 0:05	#7 - 9140 Collins Avenue	0.025	83.3	123
11/5/2022 0:05	#9 - 9172 Collins Avenue	0.035	0	126
11/5/2022 0:05	#6 - 9124 Collins Avenue	0.018	12.2	119

VIBRATION MONITORING EVENTS - SURF CLUB RESIDENCES

6/29/2021 THROUGH 1/27/2023

Time	Location	Peak Particle Velocity (in./sec)	Frequency (Hz)	Acoustic (dBL)
11/5/2022 0:05	#8 - 9156 Collins Avenue	0.028	29.4	123
11/5/2022 0:05	#13 - 9124 Collins Ave; South PL-87' West of Collins Ave	0.02	50	125
11/6/2022 23:08	#9 - 9172 Collins Avenue	0.008	0	127
11/6/2022 23:08	#1 - Seaway - South Property Line	0.005	0	118
11/6/2022 23:08	#5 - Hillcrest: South	0.005	0	106
11/6/2022 23:08	#4 - Hillcrest: North Walkway - Center	0.01	0	88
11/6/2022 22:52	#11 - Hillcrest: North Walkway - West	0.005	0	100
11/6/2022 22:48	#13 - 9124 Collins Ave; South PL-87' West of Collins Ave	0.008	0	111
11/6/2022 22:48	#8 - 9156 Collins Avenue	0.005	0	125
11/6/2022 22:48	#7 - 9140 Collins Avenue	0.008	0	125
11/6/2022 22:48	#14 - 9124 Collins, Southwest Corner	0.01	0	102
11/6/2022 5:00	#2A - Hillcrest Southwest Corner	0.01	0	91
11/6/2022 5:00	#2A - Hillcrest Southwest Corner	0.01	23.8	125
11/6/2022 0:05	#11 - Hillcrest: North Walkway - West	0.008	20	112
11/6/2022 0:05	#14 - 9124 Collins, Southwest Corner	0.015	0	110
11/6/2022 0:05	#4 - Hillcrest: North Walkway - Center	0.01	0	112
11/6/2022 0:05	#6 - 9124 Collins Avenue	0.018	12.8	127
11/6/2022 0:05	#12 - Hillcrest: North Walkway - East	0.013	0	124
11/6/2022 0:05	#1 - Seaway - South Property Line	0.005	0	120
11/6/2022 0:05	#5 - Hillcrest: South	0.008	0	123
11/6/2022 0:05	#7 - 9140 Collins Avenue	0.013	55.6	127
11/6/2022 0:05	#9 - 9172 Collins Avenue	0.018	0	132
11/6/2022 0:05	#8 - 9156 Collins Avenue	0.01	27.8	126
11/6/2022 0:05	#13 - 9124 Collins Ave; South PL-87' West of Collins Ave	0.013	17.9	117
11/7/2022 16:07	#2A - Hillcrest Southwest Corner	0.24	0	124
11/7/2022 16:05	#2A - Hillcrest Southwest Corner	0.04	0	116
11/7/2022 15:49	#2A - Hillcrest Southwest Corner	0.13	0	115
11/7/2022 14:36	#2A - Hillcrest Southwest Corner	0.06	0	115
11/7/2022 14:31	#2A - Hillcrest Southwest Corner	0.1	0	117
11/7/2022 14:07	#2A - Hillcrest Southwest Corner	0.04	0	124
11/7/2022 14:02	#2A - Hillcrest Southwest Corner	10.23	1.3	124
11/7/2022 10:09	#2A - Hillcrest Southwest Corner	0.19	0	119
11/7/2022 5:00	#2A - Hillcrest Southwest Corner	0.13	0	125
11/7/2022 4:48	#9 - 9172 Collins Avenue	0.045	0	128
11/7/2022 0:05	#5 - Hillcrest: South	0.03	0	118
11/7/2022 0:05	#4 - Hillcrest: North Walkway - Center	0.04	0	114
11/7/2022 0:05	#12 - Hillcrest: North Walkway - East	0.018	0	123
11/7/2022 0:05	#1 - Seaway - South Property Line	0.02	0	124
11/7/2022 0:05	#13 - 9124 Collins Ave; South PL-87' West of Collins Ave	0.023	25	125
11/7/2022 0:05	#11 - Hillcrest: North Walkway - West	0.023	22.7	111

VIBRATION MONITORING EVENTS - SURF CLUB RESIDENCES

6/29/2021 THROUGH 1/27/2023

Time	Location	Peak Particle Velocity (in./sec)	Frequency (Hz)	Acoustic (dBL)
11/7/2022 0:05	#6 - 9124 Collins Avenue	0.035	19.2	117
11/7/2022 0:05	#7 - 9140 Collins Avenue	0.053	19.2	130
11/7/2022 0:05	#8 - 9156 Collins Avenue	0.053	20.8	126
11/7/2022 0:05	#14 - 9124 Collins, Southwest Corner	0.025	0	113
11/8/2022 9:53	#6 - 9124 Collins Avenue	0.043	21.7	127
11/8/2022 9:51	#11 - Hillcrest: North Walkway - West	0.025	22.7	111
11/8/2022 9:47	#11 - Hillcrest: North Walkway - West	0.008	0	100
11/8/2022 9:43	#12 - Hillcrest: North Walkway - East	0.023	0	122
11/8/2022 5:00	#2A - Hillcrest Southwest Corner	4.9	2.4	144
11/8/2022 0:05	#4 - Hillcrest: North Walkway - Center	0.03	0	111
11/8/2022 0:05	#1 - Seaway - South Property Line	0.018	0	125
11/8/2022 0:05	#13 - 9124 Collins Ave; South PL-87' West of Collins Ave	0.03	33.3	127
11/8/2022 0:05	#7 - 9140 Collins Avenue	0.05	38.5	132
11/8/2022 0:05	#5 - Hillcrest: South	0.033	0	120
11/8/2022 0:05	#14 - 9124 Collins, Southwest Corner	0.038	0	118
11/8/2022 0:05	#9 - 9172 Collins Avenue	0.045	0	129
11/8/2022 0:05	#8 - 9156 Collins Avenue	0.058	35.7	131
11/9/2022 6:27	#14 - 9124 Collins, Southwest Corner	0.463	0	125
11/9/2022 0:05	#12 - Hillcrest: North Walkway - East	0.008	0	125
11/9/2022 0:05	#4 - Hillcrest: North Walkway - Center	0.01	0	110
11/9/2022 0:05	#9 - 9172 Collins Avenue	0.018	0	137
11/9/2022 0:05	#11 - Hillcrest: North Walkway - West	0.013	18.5	119
11/9/2022 0:05	#5 - Hillcrest: South	0.01	0	120
11/9/2022 0:05	#7 - 9140 Collins Avenue	0.015	55.6	130
11/9/2022 0:05	#1 - Seaway - South Property Line	0.02	0	126
11/9/2022 0:05	#14 - 9124 Collins, Southwest Corner	0.018	0	122
11/9/2022 0:05	#6 - 9124 Collins Avenue	0.02	29.4	130
11/9/2022 0:05	#13 - 9124 Collins Ave; South PL-87' West of Collins Ave	0.05	23.8	125
11/9/2022 0:05	#8 - 9156 Collins Avenue	0.025	41.7	131
11/10/2022 13:31	#4 - Hillcrest: North Walkway - Center	0.013	12.8	111
11/10/2022 12:50	#5 - Hillcrest: South	0.013	166.7	108
11/10/2022 11:23	#13 - 9124 Collins Ave; South PL-87' West of Collins Ave	0.015	0	119
11/10/2022 11:18	#13 - 9124 Collins Ave; South PL-87' West of Collins Ave	0.008	0	116
11/10/2022 0:05	#11 - Hillcrest: North Walkway - West	0.018	19.2	114
11/10/2022 0:05	#14 - 9124 Collins, Southwest Corner	0.025	0	119
11/10/2022 0:05	#8 - 9156 Collins Avenue	0.075	35.7	111
11/10/2022 0:05	#1 - Seaway - South Property Line	0.015	0	125
11/10/2022 0:05	#9 - 9172 Collins Avenue	0.038	0	133
11/10/2022 0:05	#7 - 9140 Collins Avenue	0.043	45.5	131
11/10/2022 0:05	#6 - 9124 Collins Avenue	0.043	25	117

VIBRATION MONITORING EVENTS - SURF CLUB RESIDENCES

6/29/2021 THROUGH 1/27/2023

Time	Location	Peak Particle Velocity (in./sec)	Frequency (Hz)	Acoustic (dBL)
11/10/2022 0:05	#12 - Hillcrest: North Walkway - East	0.015	0	109
11/10/2022 0:05	#13 - 9124 Collins Ave; South PL-87' West of Collins Ave	0.055	166.7	127
11/11/2022 0:05	#11 - Hillcrest: North Walkway - West	0.018	14.3	112
11/11/2022 0:05	#12 - Hillcrest: North Walkway - East	0.01	0	103
11/11/2022 0:05	#9 - 9172 Collins Avenue	0.03	0	136
11/11/2022 0:05	#1 - Seaway - South Property Line	0.01	0	106
11/11/2022 0:05	#8 - 9156 Collins Avenue	0.028	13.2	107
11/11/2022 0:05	#7 - 9140 Collins Avenue	0.018	11.1	118
11/11/2022 0:05	#4 - Hillcrest: North Walkway - Center	0.013	12.8	109
11/11/2022 0:05	#14 - 9124 Collins, Southwest Corner	0.025	0	118
11/11/2022 0:05	#6 - 9124 Collins Avenue	0.025	12.2	113
11/11/2022 0:05	#13 - 9124 Collins Ave; South PL-87' West of Collins Ave	0.018	125	119
11/11/2022 0:00	#5 - Hillcrest: South	0.01	17.9	99
11/12/2022 0:05	#11 - Hillcrest: North Walkway - West	0.018	11.9	110
11/12/2022 0:05	#7 - 9140 Collins Avenue	0.018	14.3	119
11/12/2022 0:05	#4 - Hillcrest: North Walkway - Center	0.013	13.9	112
11/12/2022 0:05	#8 - 9156 Collins Avenue	0.033	13.2	117
11/12/2022 0:05	#1 - Seaway - South Property Line	0.01	0	109
11/12/2022 0:05	#9 - 9172 Collins Avenue	0.033	0	117
11/12/2022 0:05	#12 - Hillcrest: North Walkway - East	0.01	0	107
11/12/2022 0:05	#14 - 9124 Collins, Southwest Corner	0.01	0	106
11/12/2022 0:05	#13 - 9124 Collins Ave; South PL-87' West of Collins Ave	0.013	16.1	107
11/12/2022 0:05	#6 - 9124 Collins Avenue	0.025	12.5	115
11/12/2022 0:00	#5 - Hillcrest: South	0.01	11.6	96
11/13/2022 0:05	#14 - 9124 Collins, Southwest Corner	0.013	0	102
11/13/2022 0:05	#11 - Hillcrest: North Walkway - West	0.015	16.1	116
11/13/2022 0:05	#9 - 9172 Collins Avenue	0.03	0	111
11/13/2022 0:05	#1 - Seaway - South Property Line	0.01	0	98
11/13/2022 0:05	#4 - Hillcrest: North Walkway - Center	0.013	12.5	111
11/13/2022 0:05	#13 - 9124 Collins Ave; South PL-87' West of Collins Ave	0.013	13.9	109
11/13/2022 0:05	#12 - Hillcrest: North Walkway - East	0.01	0	108
11/13/2022 0:05	#7 - 9140 Collins Avenue	0.018	13.2	112
11/13/2022 0:05	#6 - 9124 Collins Avenue	0.025	11.6	111
11/13/2022 0:05	#8 - 9156 Collins Avenue	0.025	12.8	110
11/13/2022 0:00	#5 - Hillcrest: South	0.01	26.3	93
11/14/2022 15:25	#9 - 9172 Collins Avenue	0.033	13.2	111
11/14/2022 15:09	#1 - Seaway - South Property Line	0.013	33.3	99
11/14/2022 15:00	#1 - Seaway - South Property Line	0.01	0	90
11/14/2022 14:19	#12 - Hillcrest: North Walkway - East	0.01	11.4	107
11/14/2022 13:50	#6 - 9124 Collins Avenue	0.023	11.6	116

VIBRATION MONITORING EVENTS - SURF CLUB RESIDENCES

6/29/2021 THROUGH 1/27/2023

Time	Location	Peak Particle Velocity (in./sec)	Frequency (Hz)	Acoustic (dBL)
11/14/2022 13:46	#6 - 9124 Collins Avenue	0.008	0	87
11/14/2022 0:05	#11 - Hillcrest: North Walkway - West	0.023	14.3	112
11/14/2022 0:05	#13 - 9124 Collins Ave; South PL-87' West of Collins Ave	0.028	45.5	113
11/14/2022 0:05	#4 - Hillcrest: North Walkway - Center	0.035	20	110
11/14/2022 0:05	#14 - 9124 Collins, Southwest Corner	0.038	0	107
11/14/2022 0:05	#7 - 9140 Collins Avenue	0.045	29.4	116
11/14/2022 0:05	#8 - 9156 Collins Avenue	0.088	31.3	117
11/14/2022 0:00	#5 - Hillcrest: South	0.03	29.7	121
11/15/2022 0:05	#11 - Hillcrest: North Walkway - West	0.03	27.8	115
11/15/2022 0:05	#1 - Seaway - South Property Line	0.025	41.7	106
11/15/2022 0:05	#6 - 9124 Collins Avenue	0.03	50	113
11/15/2022 0:05	#12 - Hillcrest: North Walkway - East	0.03	17.9	111
11/15/2022 0:05	#9 - 9172 Collins Avenue	0.03	14.7	114
11/15/2022 0:05	#7 - 9140 Collins Avenue	0.048	41.7	124
11/15/2022 0:05	#14 - 9124 Collins, Southwest Corner	0.04	0	104
11/15/2022 0:05	#8 - 9156 Collins Avenue	0.048	35.7	119
11/15/2022 0:05	#4 - Hillcrest: North Walkway - Center	0.04	20	112
11/15/2022 0:05	#13 - 9124 Collins Ave; South PL-87' West of Collins Ave	0.015	125	114
11/15/2022 0:00	#5 - Hillcrest: South	0.05	19.2	110
11/16/2022 0:05	#11 - Hillcrest: North Walkway - West	0.033	27.8	114
11/16/2022 0:05	#4 - Hillcrest: North Walkway - Center	0.035	29.4	113
11/16/2022 0:05	#13 - 9124 Collins Ave; South PL-87' West of Collins Ave	0.038	31.3	114
11/16/2022 0:05	#14 - 9124 Collins, Southwest Corner	0.038	0	110
11/16/2022 0:05	#7 - 9140 Collins Avenue	0.03	21.7	112
11/16/2022 0:05	#1 - Seaway - South Property Line	0.02	35.7	107
11/16/2022 0:05	#9 - 9172 Collins Avenue	0.058	23.8	111
11/16/2022 0:05	#6 - 9124 Collins Avenue	0.023	20.8	114
11/16/2022 0:05	#8 - 9156 Collins Avenue	0.05	31.3	113
11/16/2022 0:05	#12 - Hillcrest: North Walkway - East	0.023	26.3	108
11/16/2022 0:00	#5 - Hillcrest: South	0.045	31.3	117
11/17/2022 14:30	#2A - Hillcrest Southwest Corner	0.058	62.5	125
11/17/2022 13:30	#1 - Seaway - South Property Line	0.013	0	116
11/17/2022 12:45	#5 - Hillcrest: South	0.03	166.7	112
11/17/2022 12:42	#5 - Hillcrest: South	0.005	0	91
11/17/2022 12:34	#12 - Hillcrest: North Walkway - East	0.028	26.3	111
11/17/2022 12:30	#12 - Hillcrest: North Walkway - East	0.005	0	103
11/17/2022 12:26	#11 - Hillcrest: North Walkway - West	0.04	18.5	112
11/17/2022 12:23	#11 - Hillcrest: North Walkway - West	0.005	0	98
11/17/2022 11:08	#1 - Seaway - South Property Line	0.01	33.3	107
11/17/2022 0:05	#7 - 9140 Collins Avenue	0.048	15.6	125

VIBRATION MONITORING EVENTS - SURF CLUB RESIDENCES

6/29/2021 THROUGH 1/27/2023

Time	Location	Peak Particle Velocity (in./sec)	Frequency (Hz)	Acoustic (dBL)
11/17/2022 0:05	#6 - 9124 Collins Avenue	0.048	20.8	119
11/17/2022 0:05	#1 - Seaway - South Property Line	0.008	0	85
11/17/2022 0:05	#8 - 9156 Collins Avenue	0.058	20	124
11/17/2022 0:05	#4 - Hillcrest: North Walkway - Center	0.048	16.1	111
11/17/2022 0:05	#14 - 9124 Collins, Southwest Corner	0.04	0	112
11/17/2022 0:05	#13 - 9124 Collins Ave; South PL-87' West of Collins Ave	0.03	100	125
11/17/2022 0:05	#9 - 9172 Collins Avenue	0.073	22.7	124
11/18/2022 14:18	#4 - Hillcrest: North Walkway - Center	0.01	13.5	111
11/18/2022 14:15	#4 - Hillcrest: North Walkway - Center	0.008	0	102
11/18/2022 11:39	#1 - Seaway - South Property Line	0.01	0	114
11/18/2022 6:00	#2A - Hillcrest Southwest Corner	0.125	35.7	121
11/18/2022 0:05	#11 - Hillcrest: North Walkway - West	0.025	20.8	112
11/18/2022 0:05	#12 - Hillcrest: North Walkway - East	0.018	29.4	117
11/18/2022 0:05	#8 - 9156 Collins Avenue	0.065	29.4	123
11/18/2022 0:05	#7 - 9140 Collins Avenue	0.045	21.7	127
11/18/2022 0:05	#14 - 9124 Collins, Southwest Corner	0.03	0	110
11/18/2022 0:05	#9 - 9172 Collins Avenue	0.128	125	131
11/18/2022 0:05	#13 - 9124 Collins Ave; South PL-87' West of Collins Ave	0.018	38.5	117
11/18/2022 0:05	#6 - 9124 Collins Avenue	0.033	17.9	113
11/18/2022 0:00	#5 - Hillcrest: South	0.055	250	115
11/19/2022 15:38	#1 - Seaway - South Property Line	0.01	0	117
11/19/2022 11:51	#1 - Seaway - South Property Line	0.01	0	117
11/19/2022 6:00	#2A - Hillcrest Southwest Corner	0.048	9.6	123
11/19/2022 0:05	#11 - Hillcrest: North Walkway - West	0.015	16.5	107
11/19/2022 0:05	#13 - 9124 Collins Ave; South PL-87' West of Collins Ave	0.015	11.9	113
11/19/2022 0:05	#14 - 9124 Collins, Southwest Corner	0.115	0	111
11/19/2022 0:05	#7 - 9140 Collins Avenue	0.012	62.5	124
11/19/2022 0:05	#4 - Hillcrest: North Walkway - Center	0.013	10.4	115
11/19/2022 0:05	#12 - Hillcrest: North Walkway - East	0.01	250	117
11/19/2022 0:05	#8 - 9156 Collins Avenue	0.028	13.2	125
11/19/2022 0:05	#6 - 9124 Collins Avenue	0.025	11.4	113
11/19/2022 0:05	#9 - 9172 Collins Avenue	0.033	13.9	126
11/19/2022 0:00	#5 - Hillcrest: South	0.013	11.4	107
11/20/2022 6:00	#2A - Hillcrest Southwest Corner	0.03	16.1	128
11/20/2022 0:05	#11 - Hillcrest: North Walkway - West	0.013	14.7	108
11/20/2022 0:05	#9 - 9172 Collins Avenue	0.053	62.5	136
11/20/2022 0:05	#4 - Hillcrest: North Walkway - Center	0.01	11.9	111
11/20/2022 0:05	#8 - 9156 Collins Avenue	0.015	12.8	133
11/20/2022 0:05	#14 - 9124 Collins, Southwest Corner	0.01	0	120
11/20/2022 0:05	#13 - 9124 Collins Ave; South PL-87' West of Collins Ave	0.015	15.6	116

VIBRATION MONITORING EVENTS - SURF CLUB RESIDENCES

6/29/2021 THROUGH 1/27/2023

Time	Location	Peak Particle Velocity (in./sec)	Frequency (Hz)	Acoustic (dBL)
11/20/2022 0:05	#7 - 9140 Collins Avenue	0.015	100	133
11/20/2022 0:05	#12 - Hillcrest: North Walkway - East	0.01	166.7	127
11/20/2022 0:05	#6 - 9124 Collins Avenue	0.02	18.5	125
11/20/2022 0:00	#5 - Hillcrest: South	0.013	250	114
11/21/2022 6:00	#2A - Hillcrest Southwest Corner	0.12	38.5	124
11/21/2022 0:05	#11 - Hillcrest: North Walkway - West	0.02	23.8	116
11/21/2022 0:05	#7 - 9140 Collins Avenue	0.058	38.5	131
11/21/2022 0:05	#8 - 9156 Colins Avenue	0.088	11.1	133
11/21/2022 0:05	#9 - 9172 Collins Avenue	0.055	15.6	132
11/21/2022 0:05	#14 - 9124 Collins, Southwest Corner	0.025	0	114
11/21/2022 0:05	#4 - Hillcrest: North Walkway - Center	0.025	25	116
11/21/2022 0:05	#6 - 9124 Collins Avenue	0.06	8.5	125
11/21/2022 0:05	#12 - Hillcrest: North Walkway - East	0.02	26.3	126
11/21/2022 0:05	#13 - 9124 Collins Ave; South PL-87' West of Collins Ave	0.03	10.9	119
11/21/2022 0:00	#5 - Hillcrest: South	0.03	29.4	116
11/22/2022 13:56	#1 - Seaway - South Property Line	0.013	35.7	99
11/22/2022 10:33	#1 - Seaway - South Property Line	0.008	0	96
11/22/2022 6:00	#2A - Hillcrest Southwest Corner	0.19	15.2	117
11/22/2022 0:05	#11 - Hillcrest: North Walkway - West	0.048	12.2	115
11/22/2022 0:05	#7 - 9140 Collins Avenue	0.058	15.2	111
11/22/2022 0:05	#14 - 9124 Collins, Southwest Corner	0.028	0	107
11/22/2022 0:05	#4 - Hillcrest: North Walkway - Center	0.055	19.2	109
11/22/2022 0:05	#6 - 9124 Collins Avenue	0.048	15.2	112
11/22/2022 0:05	#8 - 9156 Colins Avenue	0.08	15.6	115
11/22/2022 0:05	#12 - Hillcrest: North Walkway - East	0.043	14.7	109
11/22/2022 0:05	#13 - 9124 Collins Ave; South PL-87' West of Collins Ave	0.028	11.4	108
11/22/2022 0:05	#9 - 9172 Collins Avenue	0.073	13.9	114
11/22/2022 0:00	#5 - Hillcrest: South	0.06	62.5	114
11/23/2022 13:40	#1 - Seaway - South Property Line	0.013	31.3	103
11/23/2022 13:14	#2A - Hillcrest Southwest Corner	0.05	10.9	109
11/23/2022 13:10	#2A - Hillcrest Southwest Corner	0.023	0	99
11/23/2022 13:08	#1 - Seaway - South Property Line	0.008	0	90
11/23/2022 10:36	#1 - Seaway - South Property Line	0.01	0	108
11/23/2022 0:05	#4 - Hillcrest: North Walkway - Center	0.013	12.8	109
11/23/2022 0:05	#11 - Hillcrest: North Walkway - West	0.035	11.1	110
11/23/2022 0:05	#12 - Hillcrest: North Walkway - East	0.023	16.7	109
11/23/2022 0:05	#14 - 9124 Collins, Southwest Corner	0.083	0	103
11/23/2022 0:05	#1 - Seaway - South Property Line	0.01	0	87
11/23/2022 0:05	#13 - 9124 Collins Ave; South PL-87' West of Collins Ave	0.023	11.4	123
11/23/2022 0:05	#6 - 9124 Collins Avenue	0.058	166.7	113

VIBRATION MONITORING EVENTS - SURF CLUB RESIDENCES

6/29/2021 THROUGH 1/27/2023

Time	Location	Peak Particle Velocity (in./sec)	Frequency (Hz)	Acoustic (dBL)
11/23/2022 0:05	#9 - 9172 Collins Avenue	0.07	12.8	110
11/23/2022 0:05	#7 - 9140 Collins Avenue	0.05	13.9	112
11/23/2022 0:05	#8 - 9156 Collins Avenue	0.085	17.2	109
11/23/2022 0:00	#5 - Hillcrest: South	0.018	15.6	115
11/24/2022 13:23	#1 - Seaway - South Property Line	0.01	500	109
11/24/2022 12:39	#1 - Seaway - South Property Line	0.008	0	88
11/24/2022 6:00	#2A - Hillcrest Southwest Corner	0.045	9.6	110
11/24/2022 0:05	#11 - Hillcrest: North Walkway - West	0.015	12.2	114
11/24/2022 0:05	#8 - 9156 Collins Avenue	0.028	13.5	116
11/24/2022 0:05	#14 - 9124 Collins, Southwest Corner	0.015	0	120
11/24/2022 0:05	#1 - Seaway - South Property Line	0.008	0	90
11/24/2022 0:05	#4 - Hillcrest: North Walkway - Center	0.013	13.2	112
11/24/2022 0:05	#7 - 9140 Collins Avenue	0.018	14.7	117
11/24/2022 0:05	#6 - 9124 Collins Avenue	0.025	15.2	116
11/24/2022 0:05	#13 - 9124 Collins Ave; South PL-87' West of Collins Ave	0.013	166.7	128
11/24/2022 0:05	#9 - 9172 Collins Avenue	0.033	12.5	118
11/24/2022 0:05	#12 - Hillcrest: North Walkway - East	0.01	500	111
11/24/2022 0:00	#5 - Hillcrest: South	0.01	11.4	114
11/25/2022 13:29	#1 - Seaway - South Property Line	0.008	0	106
11/25/2022 12:23	#1 - Seaway - South Property Line	0.01	500	88
11/25/2022 6:00	#2A - Hillcrest Southwest Corner	0.05	10.2	111
11/25/2022 0:05	#11 - Hillcrest: North Walkway - West	0.018	11.1	114
11/25/2022 0:05	#14 - 9124 Collins, Southwest Corner	0.01	0	113
11/25/2022 0:05	#7 - 9140 Collins Avenue	0.02	71.4	116
11/25/2022 0:05	#12 - Hillcrest: North Walkway - East	0.01	16.7	107
11/25/2022 0:05	#13 - 9124 Collins Ave; South PL-87' West of Collins Ave	0.013	16.1	117
11/25/2022 0:05	#4 - Hillcrest: North Walkway - Center	0.013	13.9	117
11/25/2022 0:05	#8 - 9156 Collins Avenue	0.025	16.7	111
11/25/2022 0:05	#1 - Seaway - South Property Line	0.008	0	90
11/25/2022 0:05	#9 - 9172 Collins Avenue	0.03	13.9	119
11/25/2022 0:05	#6 - 9124 Collins Avenue	0.03	100	111
11/25/2022 0:00	#5 - Hillcrest: South	0.01	16.7	111
11/26/2022 13:30	#1 - Seaway - South Property Line	0.015	71.4	120
11/26/2022 12:35	#1 - Seaway - South Property Line	0.008	0	91
11/26/2022 6:00	#2A - Hillcrest Southwest Corner	0.045	9.4	109
11/26/2022 0:05	#11 - Hillcrest: North Walkway - West	0.018	12.8	109
11/26/2022 0:05	#4 - Hillcrest: North Walkway - Center	0.013	11.4	114
11/26/2022 0:05	#7 - 9140 Collins Avenue	0.018	10.9	116
11/26/2022 0:05	#14 - 9124 Collins, Southwest Corner	0.01	0	112
11/26/2022 0:05	#1 - Seaway - South Property Line	0.01	11.6	106

VIBRATION MONITORING EVENTS - SURF CLUB RESIDENCES

6/29/2021 THROUGH 1/27/2023

Time	Location	Peak Particle Velocity (in./sec)	Frequency (Hz)	Acoustic (dBL)
11/26/2022 0:05	#6 - 9124 Collins Avenue	0.025	11.6	110
11/26/2022 0:05	#8 - 9156 Collins Avenue	0.028	15.2	109
11/26/2022 0:05	#9 - 9172 Collins Avenue	0.043	11.9	109
11/26/2022 0:05	#13 - 9124 Collins Ave; South PL-87' West of Collins Ave	0.013	16.1	114
11/26/2022 0:00	#5 - Hillcrest: South	0.01	12.5	109
11/27/2022 13:43	#1 - Seaway - South Property Line	0.01	20	91
11/27/2022 11:34	#1 - Seaway - South Property Line	0.008	0	90
11/27/2022 6:00	#2A - Hillcrest Southwest Corner	0.048	11.6	112
11/27/2022 0:05	#11 - Hillcrest: North Walkway - West	0.015	17.2	113
11/27/2022 0:05	#14 - 9124 Collins, Southwest Corner	0.013	0	118
11/27/2022 0:05	#1 - Seaway - South Property Line	0.01	0	87
11/27/2022 0:05	#4 - Hillcrest: North Walkway - Center	0.01	14.3	115
11/27/2022 0:05	#13 - 9124 Collins Ave; South PL-87' West of Collins Ave	0.015	13.5	115
11/27/2022 0:05	#7 - 9140 Collins Avenue	0.023	13.2	112
11/27/2022 0:05	#8 - 9156 Collins Avenue	0.028	13.5	112
11/27/2022 0:05	#6 - 9124 Collins Avenue	0.028	13.5	111
11/27/2022 0:05	#9 - 9172 Collins Avenue	0.033	12.5	119
11/28/2022 13:35	#1 - Seaway - South Property Line	0.013	31.3	113
11/28/2022 12:52	#1 - Seaway - South Property Line	0.01	0	110
11/28/2022 6:00	#2A - Hillcrest Southwest Corner	0.11	29.4	122
11/28/2022 0:05	#11 - Hillcrest: North Walkway - West	0.033	15.6	111
11/28/2022 0:05	#14 - 9124 Collins, Southwest Corner	0.015	0	106
11/28/2022 0:05	#4 - Hillcrest: North Walkway - Center	0.023	13.5	113
11/28/2022 0:05	#7 - 9140 Collins Avenue	0.04	16.1	116
11/28/2022 0:05	#8 - 9156 Collins Avenue	0.053	13.2	115
11/28/2022 0:05	#6 - 9124 Collins Avenue	0.035	166.7	112
11/28/2022 0:05	#9 - 9172 Collins Avenue	0.045	17.2	133
11/28/2022 0:05	#13 - 9124 Collins Ave; South PL-87' West of Collins Ave	0.013	11.9	110
11/28/2022 0:00	#5 - Hillcrest: South	0.015	21.7	115
11/29/2022 13:24	#1 - Seaway - South Property Line	0.015	45.5	111
11/29/2022 12:33	#1 - Seaway - South Property Line	0.01	0	108
11/29/2022 11:41	#11 - Hillcrest: North Walkway - West	0.018	0	111
11/29/2022 11:17	#12 - Hillcrest: North Walkway - East	0.018	15.6	111
11/29/2022 10:53	#5 - Hillcrest: South	0.018	26.3	115
11/29/2022 10:39	#9 - 9172 Collins Avenue	0.025	0	120
11/29/2022 10:36	#9 - 9172 Collins Avenue	0.008	0	101
11/29/2022 10:34	#8 - 9156 Collins Avenue	0.025	0	120
11/29/2022 10:29	#8 - 9156 Collins Avenue	0.008	0	112
11/29/2022 6:00	#2A - Hillcrest Southwest Corner	0.143	11.6	122
11/29/2022 0:05	#11 - Hillcrest: North Walkway - West	0.028	20	121

VIBRATION MONITORING EVENTS - SURF CLUB RESIDENCES

6/29/2021 THROUGH 1/27/2023

Time	Location	Peak Particle Velocity (in./sec)	Frequency (Hz)	Acoustic (dBL)
11/29/2022 0:05	#14 - 9124 Collins, Southwest Corner	0.078	0	112
11/29/2022 0:05	#4 - Hillcrest: North Walkway - Center	0.033	13.9	110
11/29/2022 0:05	#13 - 9124 Collins Ave; South PL-87' West of Collins Ave	0.018	10	118
11/29/2022 0:05	#1 - Seaway - South Property Line	0.01	0	88
11/29/2022 0:05	#7 - 9140 Collins Avenue	0.053	16.7	119
11/29/2022 0:05	#8 - 9156 Collins Avenue	0.068	20	117
11/29/2022 0:05	#6 - 9124 Collins Avenue	0.033	11.9	125
11/29/2022 0:05	#9 - 9172 Collins Avenue	0.08	20	119
11/29/2022 0:00	#5 - Hillcrest: South	0.005	0	95
11/30/2022 11:08	#1 - Seaway - South Property Line	0.01	18.5	108
11/30/2022 6:00	#2A - Hillcrest Southwest Corner	0.115	20.8	116
11/30/2022 0:05	#11 - Hillcrest: North Walkway - West	0.015	11.4	112
11/30/2022 0:05	#1 - Seaway - South Property Line	0.01	0	101
11/30/2022 0:05	#9 - 9172 Collins Avenue	0.073	62.5	121
11/30/2022 0:05	#14 - 9124 Collins, Southwest Corner	0.018	0	107
11/30/2022 0:05	#7 - 9140 Collins Avenue	0.035	100	114
11/30/2022 0:05	#12 - Hillcrest: North Walkway - East	0.015	29.4	109
11/30/2022 0:05	#4 - Hillcrest: North Walkway - Center	0.025	22.7	114
11/30/2022 0:05	#6 - 9124 Collins Avenue	0.023	11.9	117
11/30/2022 0:05	#8 - 9156 Collins Avenue	0.045	23.8	119
11/30/2022 0:05	#13 - 9124 Collins Ave; South PL-87' West of Collins Ave	0.015	13.5	113
11/30/2022 0:00	#5 - Hillcrest: South	0.015	29.4	111
12/1/2022 13:45	#1 - Seaway - South Property Line	0.013	33.3	124
12/1/2022 11:07	#1 - Seaway - South Property Line	0.01	0	120
12/1/2022 6:00	#2A - Hillcrest Southwest Corner	0.278	22.7	133
12/1/2022 0:05	#14 - 9124 Collins, Southwest Corner	0.04	0	120
12/1/2022 0:05	#7 - 9140 Collins Avenue	0.023	20	127
12/1/2022 0:05	#13 - 9124 Collins Ave; South PL-87' West of Collins Ave	0.018	100	115
12/1/2022 0:05	#11 - Hillcrest: North Walkway - West	0.03	33.3	119
12/1/2022 0:05	#12 - Hillcrest: North Walkway - East	0.028	26.3	121
12/1/2022 0:05	#4 - Hillcrest: North Walkway - Center	0.048	25	110
12/1/2022 0:05	#8 - 9156 Collins Avenue	0.038	31.3	128
12/1/2022 0:05	#9 - 9172 Collins Avenue	0.058	22.7	131
12/1/2022 0:05	#6 - 9124 Collins Avenue	0.025	15.2	117
12/1/2022 0:00	#5 - Hillcrest: South	0.043	29.4	106
12/2/2022 16:04	#10 - SE Corner of Hillcrest	0.028	29.4	111
12/2/2022 14:32	#1 - Seaway - South Property Line	0.015	0	121
12/2/2022 14:27	#1 - Seaway - South Property Line	0.01	0	110
12/2/2022 14:09	#6 - 9124 Collins Avenue	0.02	0	125
12/2/2022 14:04	#6 - 9124 Collins Avenue	0.008	0	91

VIBRATION MONITORING EVENTS - SURF CLUB RESIDENCES

6/29/2021 THROUGH 1/27/2023

Time	Location	Peak Particle Velocity (in./sec)	Frequency (Hz)	Acoustic (dBL)
12/2/2022 13:58	#7 - 9140 Collins Avenue	0.025	71.4	127
12/2/2022 13:49	#7 - 9140 Collins Avenue	0.013	0	118
12/2/2022 13:32	#10 - SE Corner of Hillcrest	0.043	0	116
12/2/2022 13:12	#2A - Hillcrest Southwest Corner	0.05	0	126
12/2/2022 13:10	#1 - Seaway - South Property Line	0.103	50	132
12/2/2022 13:06	#2A - Hillcrest Southwest Corner	0.01	0	122
12/2/2022 12:47	#12 - Hillcrest: North Walkway - East	0.008	0	122
12/2/2022 12:42	#12 - Hillcrest: North Walkway - East	0.008	0	111
12/2/2022 12:41	#1 - Seaway - South Property Line	0.008	0	113
12/2/2022 12:18	#4 - Hillcrest: North Walkway - Center	0.01	0	111
12/2/2022 12:10	#10 - SE Corner of Hillcrest	0.01	0	91
12/2/2022 6:00	#2A - Hillcrest Southwest Corner	0.088	35.7	129
12/2/2022 0:05	#11 - Hillcrest: North Walkway - West	0.02	16.7	114
12/2/2022 0:05	#4 - Hillcrest: North Walkway - Center	0.045	100	115
12/2/2022 0:05	#14 - 9124 Collins, Southwest Corner	0.035	0	113
12/2/2022 0:05	#13 - 9124 Collins Ave; South PL-87' West of Collins Ave	0.015	71.4	113
12/2/2022 0:05	#7 - 9140 Collins Avenue	0.018	0	127
12/2/2022 0:05	#8 - 9156 Collins Avenue	0.043	20	128
12/2/2022 0:05	#6 - 9124 Collins Avenue	0.04	50	119
12/2/2022 0:05	#9 - 9172 Collins Avenue	0.08	100	129
12/2/2022 0:05	#12 - Hillcrest: North Walkway - East	0.018	250	119
12/2/2022 0:00	#5 - Hillcrest: South	0.07	62.5	124
12/3/2022 6:00	#2A - Hillcrest Southwest Corner	0.04	10.9	123
12/3/2022 0:05	#11 - Hillcrest: North Walkway - West	0.018	14.3	110
12/3/2022 0:05	#14 - 9124 Collins, Southwest Corner	0.018	0	112
12/3/2022 0:05	#4 - Hillcrest: North Walkway - Center	0.01	11.9	108
12/3/2022 0:05	#9 - 9172 Collins Avenue	0.03	12.2	129
12/3/2022 0:05	#1 - Seaway - South Property Line	0.01	20	114
12/3/2022 0:05	#7 - 9140 Collins Avenue	0.03	71.4	120
12/3/2022 0:05	#12 - Hillcrest: North Walkway - East	0.01	12.5	121
12/3/2022 0:05	#13 - 9124 Collins Ave; South PL-87' West of Collins Ave	0.013	13.5	120
12/3/2022 0:05	#10 - SE Corner of Hillcrest	0.008	62.5	116
12/3/2022 0:05	#6 - 9124 Collins Avenue	0.028	11.9	130
12/3/2022 0:05	#8 - 9156 Collins Avenue	0.023	13.9	126
12/3/2022 0:00	#5 - Hillcrest: South	0.013	14.3	117
12/4/2022 6:00	#2A - Hillcrest Southwest Corner	0.058	11.9	117
12/4/2022 0:05	#11 - Hillcrest: North Walkway - West	0.02	16.1	109
12/4/2022 0:05	#13 - 9124 Collins Ave; South PL-87' West of Collins Ave	0.013	15.2	107
12/4/2022 0:05	#12 - Hillcrest: North Walkway - East	0.01	17.9	111
12/4/2022 0:05	#10 - SE Corner of Hillcrest	0.008	500	96

VIBRATION MONITORING EVENTS - SURF CLUB RESIDENCES

6/29/2021 THROUGH 1/27/2023

Time	Location	Peak Particle Velocity (in./sec)	Frequency (Hz)	Acoustic (dBL)
12/4/2022 0:05	#1 - Seaway - South Property Line	0.01	14.7	109
12/4/2022 0:05	#4 - Hillcrest: North Walkway - Center	0.013	15.2	110
12/4/2022 0:05	#7 - 9140 Collins Avenue	0.025	62.5	119
12/4/2022 0:05	#8 - 9156 Collins Avenue	0.078	166.7	119
12/4/2022 0:05	#14 - 9124 Collins, Southwest Corner	0.01	0	107
12/4/2022 0:05	#6 - 9124 Collins Avenue	0.025	11.6	120
12/4/2022 0:05	#9 - 9172 Collins Avenue	0.03	13.5	121
12/4/2022 0:00	#5 - Hillcrest: South	0.01	12.2	101
12/5/2022 6:00	#2A - Hillcrest Southwest Corner	0.04	12.2	121
12/5/2022 0:05	#11 - Hillcrest: North Walkway - West	0.015	11.1	110
12/5/2022 0:05	#12 - Hillcrest: North Walkway - East	0.01	12.5	109
12/5/2022 0:05	#4 - Hillcrest: North Walkway - Center	0.013	29.4	111
12/5/2022 0:05	#14 - 9124 Collins, Southwest Corner	0.035	0	104
12/5/2022 0:05	#10 - SE Corner of Hillcrest	0.043	35.7	114
12/5/2022 0:05	#7 - 9140 Collins Avenue	0.028	22.7	117
12/5/2022 0:05	#8 - 9156 Collins Avenue	0.028	31.3	120
12/5/2022 0:05	#1 - Seaway - South Property Line	0.013	35.7	111
12/5/2022 0:05	#13 - 9124 Collins Ave; South PL-87' West of Collins Ave	0.035	71.4	114
12/5/2022 0:05	#6 - 9124 Collins Avenue	0.025	11.6	118
12/5/2022 0:05	#9 - 9172 Collins Avenue	0.033	35.7	120
12/5/2022 0:00	#5 - Hillcrest: South	0.01	19.2	106
12/6/2022 6:00	#2A - Hillcrest Southwest Corner	0.035	83.3	116
12/6/2022 0:05	#1 - Seaway - South Property Line	0.015	29.4	111
12/6/2022 0:05	#11 - Hillcrest: North Walkway - West	0.028	100	116
12/6/2022 0:05	#13 - 9124 Collins Ave; South PL-87' West of Collins Ave	0.02	62.5	110
12/6/2022 0:05	#4 - Hillcrest: North Walkway - Center	0.018	29.4	113
12/6/2022 0:05	#14 - 9124 Collins, Southwest Corner	0.02	0	108
12/6/2022 0:05	#7 - 9140 Collins Avenue	0.015	13.5	116
12/6/2022 0:05	#9 - 9172 Collins Avenue	0.03	12.2	116
12/6/2022 0:05	#10 - SE Corner of Hillcrest	0.053	62.5	116
12/6/2022 0:05	#8 - 9156 Collins Avenue	0.023	13.5	116
12/6/2022 0:05	#6 - 9124 Collins Avenue	0.02	11.6	115
12/6/2022 0:05	#12 - Hillcrest: North Walkway - East	0.01	16.7	109
12/6/2022 0:00	#5 - Hillcrest: South	0.01	12.8	111
12/7/2022 6:00	#2A - Hillcrest Southwest Corner	0.168	7.2	124
12/7/2022 0:05	#11 - Hillcrest: North Walkway - West	0.023	12.2	110
12/7/2022 0:05	#8 - 9156 Collins Avenue	0.033	50	121
12/7/2022 0:05	#10 - SE Corner of Hillcrest	0.063	45.5	114
12/7/2022 0:05	#4 - Hillcrest: North Walkway - Center	0.023	22.7	111
12/7/2022 0:05	#14 - 9124 Collins, Southwest Corner	0.045	0	103

VIBRATION MONITORING EVENTS - SURF CLUB RESIDENCES

6/29/2021 THROUGH 1/27/2023

Time	Location	Peak Particle Velocity (in./sec)	Frequency (Hz)	Acoustic (dBL)
12/7/2022 0:05	#6 - 9124 Collins Avenue	0.028	16.1	123
12/7/2022 0:05	#1 - Seaway - South Property Line	0.023	62.5	110
12/7/2022 0:05	#7 - 9140 Collins Avenue	0.065	55.6	117
12/7/2022 0:05	#13 - 9124 Collins Ave; South PL-87' West of Collins Ave	0.06	100	132
12/7/2022 0:05	#9 - 9172 Collins Avenue	0.04	23.8	120
12/7/2022 0:05	#12 - Hillcrest: North Walkway - East	0.015	22.7	116
12/7/2022 0:00	#5 - Hillcrest: South	0.035	500	113
12/8/2022 14:09	#11 - Hillcrest: North Walkway - West	0.028	62.5	111
12/8/2022 14:05	#11 - Hillcrest: North Walkway - West	0.005	0	108
12/8/2022 14:03	#4 - Hillcrest: North Walkway - Center	0.02	62.5	113
12/8/2022 13:59	#4 - Hillcrest: North Walkway - Center	0.008	0	84
12/8/2022 13:56	#12 - Hillcrest: North Walkway - East	0.01	11.6	108
12/8/2022 13:52	#12 - Hillcrest: North Walkway - East	0.005	0	90
12/8/2022 6:00	#2A - Hillcrest Southwest Corner	0.293	55.6	129
12/8/2022 0:06	#6 - 9124 Collins Avenue	0.025	100	114
12/8/2022 0:05	#14 - 9124 Collins, Southwest Corner	0.023	0	106
12/8/2022 0:05	#7 - 9140 Collins Avenue	0.03	27.8	115
12/8/2022 0:05	#10 - SE Corner of Hillcrest	0.033	41.7	110
12/8/2022 0:05	#8 - 9156 Collins Avenue	0.05	29.4	118
12/8/2022 0:05	#1 - Seaway - South Property Line	0.013	16.1	108
12/8/2022 0:05	#13 - 9124 Collins Ave; South PL-87' West of Collins Ave	0.038	83.3	109
12/8/2022 0:05	#9 - 9172 Collins Avenue	0.07	16.1	120
12/8/2022 0:00	#5 - Hillcrest: South	0.178	166.7	133
12/9/2022 6:00	#2A - Hillcrest Southwest Corner	0.165	26.3	115
12/9/2022 0:05	#6 - 9124 Collins Avenue	0.023	12.2	112
12/9/2022 0:05	#7 - 9140 Collins Avenue	0.03	20.8	113
12/9/2022 0:05	#4 - Hillcrest: North Walkway - Center	0.025	25	113
12/9/2022 0:05	#13 - 9124 Collins Ave; South PL-87' West of Collins Ave	0.018	11.6	108
12/9/2022 0:05	#11 - Hillcrest: North Walkway - West	0.033	21.7	116
12/9/2022 0:05	#12 - Hillcrest: North Walkway - East	0.018	20	108
12/9/2022 0:05	#1 - Seaway - South Property Line	0.013	41.7	108
12/9/2022 0:05	#14 - 9124 Collins, Southwest Corner	0.033	0	101
12/9/2022 0:05	#10 - SE Corner of Hillcrest	0.065	166.7	109
12/9/2022 0:05	#8 - 9156 Collins Avenue	0.04	18.5	113
12/9/2022 0:05	#9 - 9172 Collins Avenue	0.07	16.1	115
12/10/2022 6:00	#2A - Hillcrest Southwest Corner	0.043	10	111
12/10/2022 0:05	#11 - Hillcrest: North Walkway - West	0.02	13.5	110
12/10/2022 0:05	#8 - 9156 Collins Avenue	0.053	71.4	113
12/10/2022 0:05	#7 - 9140 Collins Avenue	0.02	55.6	111
12/10/2022 0:05	#4 - Hillcrest: North Walkway - Center	0.015	11.6	111

VIBRATION MONITORING EVENTS - SURF CLUB RESIDENCES

6/29/2021 THROUGH 1/27/2023

Time	Location	Peak Particle Velocity (in./sec)	Frequency (Hz)	Acoustic (dBL)
12/10/2022 0:05	#10 - SE Corner of Hillcrest	0.008	500	90
12/10/2022 0:05	#14 - 9124 Collins, Southwest Corner	0.015	0	105
12/10/2022 0:05	#1 - Seaway - South Property Line	0.013	17.2	106
12/10/2022 0:05	#12 - Hillcrest: North Walkway - East	0.01	17.9	109
12/10/2022 0:05	#13 - 9124 Collins Ave; South PL-87' West of Collins Ave	0.015	12.8	105
12/10/2022 0:05	#9 - 9172 Collins Avenue	0.035	12.8	110
12/10/2022 0:05	#6 - 9124 Collins Avenue	0.03	11.6	115
12/11/2022 6:00	#2A - Hillcrest Southwest Corner	0.05	12.2	114
12/11/2022 0:05	#11 - Hillcrest: North Walkway - West	0.018	13.2	112
12/11/2022 0:05	#13 - 9124 Collins Ave; South PL-87' West of Collins Ave	0.015	14.3	105
12/11/2022 0:05	#7 - 9140 Collins Avenue	0.018	14.7	113
12/11/2022 0:05	#10 - SE Corner of Hillcrest	0.008	500	93
12/11/2022 0:05	#14 - 9124 Collins, Southwest Corner	0.013	0	108
12/11/2022 0:05	#1 - Seaway - South Property Line	0.01	18.5	106
12/11/2022 0:05	#12 - Hillcrest: North Walkway - East	0.01	12.5	106
12/11/2022 0:05	#4 - Hillcrest: North Walkway - Center	0.013	13.9	111
12/11/2022 0:05	#8 - 9156 Collins Avenue	0.028	11.6	111
12/11/2022 0:05	#9 - 9172 Collins Avenue	0.038	13.2	111
12/11/2022 0:05	#6 - 9124 Collins Avenue	0.028	12.2	111
12/12/2022 6:00	#2A - Hillcrest Southwest Corner	0.125	31.3	119
12/12/2022 0:05	#14 - 9124 Collins, Southwest Corner	0.043	0	110
12/12/2022 0:05	#8 - 9156 Collins Avenue	0.035	33.3	113
12/12/2022 0:05	#10 - SE Corner of Hillcrest	0.045	33.3	111
12/12/2022 0:05	#7 - 9140 Collins Avenue	0.02	100	113
12/12/2022 0:05	#6 - 9124 Collins Avenue	0.028	12.8	114
12/12/2022 0:05	#9 - 9172 Collins Avenue	0.035	12.5	111
12/12/2022 0:05	#1 - Seaway - South Property Line	0.01	21.7	104
12/12/2022 0:05	#12 - Hillcrest: North Walkway - East	0.025	25	109
12/12/2022 0:05	#13 - 9124 Collins Ave; South PL-87' West of Collins Ave	0.013	11.9	109
12/12/2022 0:05	#11 - Hillcrest: North Walkway - West	0.028	25	120
12/12/2022 0:05	#4 - Hillcrest: North Walkway - Center	0.025	31.3	113
12/13/2022 6:00	#2A - Hillcrest Southwest Corner	0.145	41.7	114
12/13/2022 0:05	#11 - Hillcrest: North Walkway - West	0.025	33.3	117
12/13/2022 0:05	#1 - Seaway - South Property Line	0.01	35.7	106
12/13/2022 0:05	#14 - 9124 Collins, Southwest Corner	0.013	0	109
12/13/2022 0:05	#4 - Hillcrest: North Walkway - Center	0.018	22.7	111
12/13/2022 0:05	#8 - 9156 Collins Avenue	0.035	33.3	111
12/13/2022 0:05	#13 - 9124 Collins Ave; South PL-87' West of Collins Ave	0.013	13.2	106
12/13/2022 0:05	#10 - SE Corner of Hillcrest	0.055	83.3	114
12/13/2022 0:05	#7 - 9140 Collins Avenue	0.02	100	113

VIBRATION MONITORING EVENTS - SURF CLUB RESIDENCES

6/29/2021 THROUGH 1/27/2023

Time	Location	Peak Particle Velocity (in./sec)	Frequency (Hz)	Acoustic (dBL)
12/13/2022 0:05	#9 - 9172 Collins Avenue	0.033	16.1	111
12/13/2022 0:05	#6 - 9124 Collins Avenue	0.028	11.9	110
12/13/2022 0:05	#12 - Hillcrest: North Walkway - East	0.015	26.3	113
12/14/2022 15:35	#2A - Hillcrest Southwest Corner	0.05	0	109
12/14/2022 15:30	#2A - Hillcrest Southwest Corner	0.008	0	90
12/14/2022 15:02	#5 - Hillcrest: South	0.013	125	109
12/14/2022 14:49	#12 - Hillcrest: North Walkway - East	0.01	0	109
12/14/2022 6:00	#2A - Hillcrest Southwest Corner	0.138	23.8	116
12/14/2022 0:05	#14 - 9124 Collins, Southwest Corner	0.018	0	118
12/14/2022 0:05	#4 - Hillcrest: North Walkway - Center	0.033	21.7	110
12/14/2022 0:05	#11 - Hillcrest: North Walkway - West	0.045	26.3	114
12/14/2022 0:05	#10 - SE Corner of Hillcrest	0.063	33.3	115
12/14/2022 0:05	#7 - 9140 Collins Avenue	0.028	29.4	113
12/14/2022 0:05	#1 - Seaway - South Property Line	0.013	100	103
12/14/2022 0:05	#13 - 9124 Collins Ave; South PL-87' West of Collins Ave	0.015	12.5	119
12/14/2022 0:05	#12 - Hillcrest: North Walkway - East	0.028	55.6	123
12/14/2022 0:05	#9 - 9172 Collins Avenue	0.045	26.3	119
12/14/2022 0:05	#8 - 9156 Collins Avenue	0.045	31.3	121
12/14/2022 0:05	#6 - 9124 Collins Avenue	0.025	12.8	123
12/15/2022 11:09	#4 - Hillcrest: North Walkway - Center	0.01	11.6	109
12/15/2022 11:05	#4 - Hillcrest: North Walkway - Center	0.008	0	92
12/15/2022 6:00	#2A - Hillcrest Southwest Corner	0.1	83.3	124
12/15/2022 0:06	#13 - 9124 Collins Ave; South PL-87' West of Collins Ave	0.02	50	123
12/15/2022 0:05	#11 - Hillcrest: North Walkway - West	0.033	13.5	114
12/15/2022 0:05	#7 - 9140 Collins Avenue	0.015	13.5	123
12/15/2022 0:05	#8 - 9156 Collins Avenue	0.023	14.3	111
12/15/2022 0:05	#10 - SE Corner of Hillcrest	0.07	71.4	115
12/15/2022 0:05	#14 - 9124 Collins, Southwest Corner	0.015	0	119
12/15/2022 0:05	#1 - Seaway - South Property Line	0.013	38.5	108
12/15/2022 0:05	#6 - 9124 Collins Avenue	0.025	100	117
12/15/2022 0:05	#12 - Hillcrest: North Walkway - East	0.01	11.9	107
12/15/2022 0:05	#9 - 9172 Collins Avenue	0.028	11.6	117
12/15/2022 0:00	#5 - Hillcrest: South	0.035	166.7	114
12/16/2022 6:00	#2A - Hillcrest Southwest Corner	0.125	23.8	116
12/16/2022 0:06	#7 - 9140 Collins Avenue	0.02	71.4	115
12/16/2022 0:05	#11 - Hillcrest: North Walkway - West	0.045	83.3	119
12/16/2022 0:05	#4 - Hillcrest: North Walkway - Center	0.045	62.5	111
12/16/2022 0:05	#10 - SE Corner of Hillcrest	0.035	50	116
12/16/2022 0:05	#14 - 9124 Collins, Southwest Corner	0.018	0	108
12/16/2022 0:05	#13 - 9124 Collins Ave; South PL-87' West of Collins Ave	0.013	13.5	111

VIBRATION MONITORING EVENTS - SURF CLUB RESIDENCES

6/29/2021 THROUGH 1/27/2023

Time	Location	Peak Particle Velocity (in./sec)	Frequency (Hz)	Acoustic (dBL)
12/16/2022 0:05	#12 - Hillcrest: North Walkway - East	0.015	27.8	107
12/16/2022 0:05	#6 - 9124 Collins Avenue	0.025	45.5	111
12/16/2022 0:05	#9 - 9172 Collins Avenue	0.043	35.7	117
12/16/2022 0:05	#8 - 9156 Collins Avenue	0.023	14.3	113
12/16/2022 0:05	#1 - Seaway - South Property Line	0.01	18.5	109
12/16/2022 0:00	#5 - Hillcrest: South	0.013	31.3	116
12/17/2022 6:00	#2A - Hillcrest Southwest Corner	0.04	10	112
12/17/2022 0:05	#14 - 9124 Collins, Southwest Corner	0.025	0	108
12/17/2022 0:05	#11 - Hillcrest: North Walkway - West	0.02	11.6	111
12/17/2022 0:05	#13 - 9124 Collins Ave; South PL-87' West of Collins Ave	0.013	12.5	115
12/17/2022 0:05	#7 - 9140 Collins Avenue	0.018	10.9	123
12/17/2022 0:05	#10 - SE Corner of Hillcrest	0.008	9.4	95
12/17/2022 0:05	#4 - Hillcrest: North Walkway - Center	0.013	15.2	112
12/17/2022 0:05	#9 - 9172 Collins Avenue	0.035	12.5	121
12/17/2022 0:05	#1 - Seaway - South Property Line	0.01	10.4	111
12/17/2022 0:05	#8 - 9156 Collins Avenue	0.023	13.2	129
12/17/2022 0:05	#6 - 9124 Collins Avenue	0.025	13.9	129
12/17/2022 0:05	#12 - Hillcrest: North Walkway - East	0.013	17.2	109
12/17/2022 0:00	#5 - Hillcrest: South	0.01	15.6	104
12/18/2022 6:00	#2A - Hillcrest Southwest Corner	0.045	11.6	125
12/18/2022 0:05	#11 - Hillcrest: North Walkway - West	0.02	14.3	112
12/18/2022 0:05	#13 - 9124 Collins Ave; South PL-87' West of Collins Ave	0.015	15.2	116
12/18/2022 0:05	#14 - 9124 Collins, Southwest Corner	0.018	0	115
12/18/2022 0:05	#10 - SE Corner of Hillcrest	0.008	500	96
12/18/2022 0:05	#4 - Hillcrest: North Walkway - Center	0.015	13.2	111
12/18/2022 0:05	#1 - Seaway - South Property Line	0.01	17.9	114
12/18/2022 0:05	#7 - 9140 Collins Avenue	0.02	12.8	123
12/18/2022 0:05	#9 - 9172 Collins Avenue	0.038	13.2	125
12/18/2022 0:05	#8 - 9156 Collins Avenue	0.025	13.2	126
12/18/2022 0:05	#6 - 9124 Collins Avenue	0.03	12.2	120
12/18/2022 0:05	#12 - Hillcrest: North Walkway - East	0.01	15.2	112
12/18/2022 0:00	#5 - Hillcrest: South	0.01	16.1	98
12/19/2022 15:07	#11 - Hillcrest: North Walkway - West	0.015	15.2	111
12/19/2022 15:01	#4 - Hillcrest: North Walkway - Center	0.01	12.2	110
12/19/2022 14:41	#1 - Seaway - South Property Line	0.013	27.8	115
12/19/2022 14:37	#1 - Seaway - South Property Line	0.01	0	107
12/19/2022 6:00	#2A - Hillcrest Southwest Corner	0.255	31.3	116
12/19/2022 0:05	#14 - 9124 Collins, Southwest Corner	0.015	0	113
12/19/2022 0:05	#6 - 9124 Collins Avenue	0.035	166.7	117
12/19/2022 0:05	#7 - 9140 Collins Avenue	0.018	11.1	123

VIBRATION MONITORING EVENTS - SURF CLUB RESIDENCES

6/29/2021 THROUGH 1/27/2023

Time	Location	Peak Particle Velocity (in./sec)	Frequency (Hz)	Acoustic (dBL)
12/19/2022 0:05	#10 - SE Corner of Hillcrest	0.053	83.3	111
12/19/2022 0:05	#13 - 9124 Collins Ave; South PL-87' West of Collins Ave	0.015	15.6	108
12/19/2022 0:05	#9 - 9172 Collins Avenue	0.115	83.3	122
12/19/2022 0:05	#8 - 9156 Collins Avenue	0.048	31.3	124
12/19/2022 0:05	#12 - Hillcrest: North Walkway - East	0.015	25	117
12/19/2022 0:00	#5 - Hillcrest: South	0.02	33.3	120
12/20/2022 6:00	#2A - Hillcrest Southwest Corner	0.125	19.2	118
12/20/2022 0:05	#11 - Hillcrest: North Walkway - West	0.218	166.7	111
12/20/2022 0:05	#1 - Seaway - South Property Line	0.018	166.7	116
12/20/2022 0:05	#4 - Hillcrest: North Walkway - Center	0.015	33.3	112
12/20/2022 0:05	#8 - 9156 Collins Avenue	0.248	250	126
12/20/2022 0:05	#14 - 9124 Collins, Southwest Corner	0.018	0	118
12/20/2022 0:05	#7 - 9140 Collins Avenue	0.02	71.4	123
12/20/2022 0:05	#10 - SE Corner of Hillcrest	0.05	83.3	116
12/20/2022 0:05	#12 - Hillcrest: North Walkway - East	0.01	14.3	119
12/20/2022 0:05	#13 - 9124 Collins Ave; South PL-87' West of Collins Ave	0.023	125	113
12/20/2022 0:05	#9 - 9172 Collins Avenue	0.025	12.5	123
12/20/2022 0:05	#6 - 9124 Collins Avenue	0.025	12.2	122
12/20/2022 0:00	#5 - Hillcrest: South	0.02	500	120
12/21/2022 6:00	#2A - Hillcrest Southwest Corner	0.105	166.7	116
12/21/2022 0:05	#11 - Hillcrest: North Walkway - West	0.013	15.2	112
12/21/2022 0:05	#14 - 9124 Collins, Southwest Corner	0.015	0	106
12/21/2022 0:05	#12 - Hillcrest: North Walkway - East	0.008	0.5	118
12/21/2022 0:05	#4 - Hillcrest: North Walkway - Center	0.01	13.5	109
12/21/2022 0:05	#1 - Seaway - South Property Line	0.013	26.3	109
12/21/2022 0:05	#8 - 9156 Collins Avenue	0.023	13.5	124
12/21/2022 0:05	#7 - 9140 Collins Avenue	0.02	71.4	115
12/21/2022 0:05	#13 - 9124 Collins Ave; South PL-87' West of Collins Ave	0.018	10	114
12/21/2022 0:05	#10 - SE Corner of Hillcrest	0.07	50	113
12/21/2022 0:05	#6 - 9124 Collins Avenue	0.023	11.6	124
12/21/2022 0:05	#9 - 9172 Collins Avenue	0.035	13.2	124
12/21/2022 0:00	#5 - Hillcrest: South	0.018	250	114
12/22/2022 14:05	#9 - 9172 Collins Avenue	0.023	13.2	111
12/22/2022 14:00	#9 - 9172 Collins Avenue	0.008	0	107
12/22/2022 13:38	#10 - SE Corner of Hillcrest	0.028	71.4	106
12/22/2022 13:32	#10 - SE Corner of Hillcrest	0.005	0	83
12/22/2022 13:27	#5 - Hillcrest: South	0.115	100	119
12/22/2022 6:00	#2A - Hillcrest Southwest Corner	0.045	10.4	109
12/22/2022 0:05	#11 - Hillcrest: North Walkway - West	0.085	100	111
12/22/2022 0:05	#13 - 9124 Collins Ave; South PL-87' West of Collins Ave	0.013	11.4	115

VIBRATION MONITORING EVENTS - SURF CLUB RESIDENCES

6/29/2021 THROUGH 1/27/2023

Time	Location	Peak Particle Velocity (in./sec)	Frequency (Hz)	Acoustic (dBL)
12/22/2022 0:05	#4 - Hillcrest: North Walkway - Center	0.018	62.5	113
12/22/2022 0:05	#14 - 9124 Collins, Southwest Corner	0.013	0	111
12/22/2022 0:05	#7 - 9140 Collins Avenue	0.023	71.4	115
12/22/2022 0:05	#8 - 9156 Collins Avenue	0.023	14.3	109
12/22/2022 0:05	#1 - Seaway - South Property Line	0.01	15.6	103
12/22/2022 0:05	#10 - SE Corner of Hillcrest	0.053	0	124
12/22/2022 0:05	#6 - 9124 Collins Avenue	0.023	15.2	117
12/22/2022 0:05	#12 - Hillcrest: North Walkway - East	0.013	62.5	106
12/22/2022 0:05	#9 - 9172 Collins Avenue	0.025	0	119
12/22/2022 0:00	#5 - Hillcrest: South	0.07	0	122
12/23/2022 6:00	#2A - Hillcrest Southwest Corner	0.038	55.6	112
12/23/2022 0:05	#14 - 9124 Collins, Southwest Corner	0.013	0	119
12/23/2022 0:05	#11 - Hillcrest: North Walkway - West	0.018	13.9	111
12/23/2022 0:05	#8 - 9156 Collins Avenue	0.023	12.5	110
12/23/2022 0:05	#7 - 9140 Collins Avenue	0.018	11.9	121
12/23/2022 0:05	#4 - Hillcrest: North Walkway - Center	0.01	15.2	113
12/23/2022 0:05	#1 - Seaway - South Property Line	0.01	38.5	120
12/23/2022 0:05	#9 - 9172 Collins Avenue	0.028	11.6	111
12/23/2022 0:05	#10 - SE Corner of Hillcrest	0.04	35.7	108
12/23/2022 0:05	#13 - 9124 Collins Ave; South PL-87' West of Collins Ave	0.028	71.4	117
12/23/2022 0:05	#6 - 9124 Collins Avenue	0.02	62.5	117
12/23/2022 0:05	#12 - Hillcrest: North Walkway - East	0.01	12.8	109
12/23/2022 0:00	#5 - Hillcrest: South	0.01	12.2	121
12/24/2022 6:00	#2A - Hillcrest Southwest Corner	0.053	10.4	112
12/24/2022 0:05	#11 - Hillcrest: North Walkway - West	0.018	15.2	112
12/24/2022 0:05	#14 - 9124 Collins, Southwest Corner	0.01	0	124
12/24/2022 0:05	#10 - SE Corner of Hillcrest	0.008	500	95
12/24/2022 0:05	#13 - 9124 Collins Ave; South PL-87' West of Collins Ave	0.013	10.4	112
12/24/2022 0:05	#12 - Hillcrest: North Walkway - East	0.01	16.1	112
12/24/2022 0:05	#7 - 9140 Collins Avenue	0.018	11.4	120
12/24/2022 0:05	#4 - Hillcrest: North Walkway - Center	0.013	11.6	118
12/24/2022 0:05	#1 - Seaway - South Property Line	0.01	11.9	121
12/24/2022 0:05	#6 - 9124 Collins Avenue	0.025	12.2	120
12/24/2022 0:05	#9 - 9172 Collins Avenue	0.033	12.8	112
12/24/2022 0:05	#8 - 9156 Collins Avenue	0.025	13.5	116
12/24/2022 0:00	#5 - Hillcrest: South	0.01	11.9	91
12/25/2022 6:00	#2A - Hillcrest Southwest Corner	0.048	11.6	118
12/25/2022 0:05	#11 - Hillcrest: North Walkway - West	0.018	15.2	108
12/25/2022 0:05	#9 - 9172 Collins Avenue	0.03	13.2	112
12/25/2022 0:05	#8 - 9156 Collins Avenue	0.023	9.3	113

VIBRATION MONITORING EVENTS - SURF CLUB RESIDENCES

6/29/2021 THROUGH 1/27/2023

Time	Location	Peak Particle Velocity (in./sec)	Frequency (Hz)	Acoustic (dBL)
12/25/2022 0:05	#4 - Hillcrest: North Walkway - Center	0.013	12.2	106
12/25/2022 0:05	#14 - 9124 Collins, Southwest Corner	0.02	0	120
12/25/2022 0:05	#1 - Seaway - South Property Line	0.013	12.2	118
12/25/2022 0:05	#13 - 9124 Collins Ave; South PL-87' West of Collins Ave	0.015	14.7	114
12/25/2022 0:05	#10 - SE Corner of Hillcrest	0.01	500	93
12/25/2022 0:05	#7 - 9140 Collins Avenue	0.025	83.3	120
12/25/2022 0:00	#5 - Hillcrest: South	0.01	14.3	93
12/26/2022 6:00	#2A - Hillcrest Southwest Corner	0.033	11.4	109
12/26/2022 0:05	#11 - Hillcrest: North Walkway - West	0.013	10.6	104
12/26/2022 0:05	#14 - 9124 Collins, Southwest Corner	0.01	0	119
12/26/2022 0:05	#1 - Seaway - South Property Line	0.013	500	117
12/26/2022 0:05	#6 - 9124 Collins Avenue	0.02	25	118
12/26/2022 0:05	#13 - 9124 Collins Ave; South PL-87' West of Collins Ave	0.013	13.9	106
12/26/2022 0:05	#4 - Hillcrest: North Walkway - Center	0.01	12.2	110
12/26/2022 0:05	#8 - 9156 Collins Avenue	0.023	12.8	114
12/26/2022 0:05	#10 - SE Corner of Hillcrest	0.01	500	87
12/26/2022 0:05	#7 - 9140 Collins Avenue	0.015	12.2	119
12/26/2022 0:05	#9 - 9172 Collins Avenue	0.035	14.7	107
12/26/2022 0:00	#5 - Hillcrest: South	0.01	16.1	90
12/27/2022 14:55	#9 - 9172 Collins Avenue	0.028	13.5	113
12/27/2022 14:52	#9 - 9172 Collins Avenue	0.008	0	102
12/27/2022 14:47	#12 - Hillcrest: North Walkway - East	0.01	500	111
12/27/2022 14:39	#4 - Hillcrest: North Walkway - Center	0.01	12.2	109
12/27/2022 14:36	#4 - Hillcrest: North Walkway - Center	0.008	0	89
12/27/2022 14:30	#10 - SE Corner of Hillcrest	0.013	0	107
12/27/2022 14:26	#10 - SE Corner of Hillcrest	0.013	41.7	103
12/27/2022 13:48	#8 - 9156 Collins Avenue	0.018	12.5	109
12/27/2022 13:41	#6 - 9124 Collins Avenue	0.023	11.9	110
12/27/2022 13:37	#13 - 9124 Collins Ave; South PL-87' West of Collins Ave	0.013	14.3	109
12/27/2022 13:32	#13 - 9124 Collins Ave; South PL-87' West of Collins Ave	0.01	0	84
12/27/2022 6:00	#2A - Hillcrest Southwest Corner	0.033	10.9	115
12/27/2022 0:05	#11 - Hillcrest: North Walkway - West	0.04	125	110
12/27/2022 0:05	#14 - 9124 Collins, Southwest Corner	0.083	0	113
12/27/2022 0:05	#1 - Seaway - South Property Line	0.013	31.3	110
12/27/2022 0:05	#7 - 9140 Collins Avenue	0.018	100	113
12/27/2022 0:00	#5 - Hillcrest: South	0.16	166.7	124
12/28/2022 6:00	#2A - Hillcrest Southwest Corner	0.038	11.1	119
12/28/2022 0:05	#11 - Hillcrest: North Walkway - West	0.03	500	111
12/28/2022 0:05	#12 - Hillcrest: North Walkway - East	0.01	12.2	125
12/28/2022 0:05	#4 - Hillcrest: North Walkway - Center	0.01	12.5	111

VIBRATION MONITORING EVENTS - SURF CLUB RESIDENCES

6/29/2021 THROUGH 1/27/2023

Time	Location	Peak Particle Velocity (in./sec)	Frequency (Hz)	Acoustic (dBL)
12/28/2022 0:05	#7 - 9140 Collins Avenue	0.015	11.9	130
12/28/2022 0:05	#6 - 9124 Collins Avenue	0.025	41.7	120
12/28/2022 0:05	#13 - 9124 Collins Ave; South PL-87' West of Collins Ave	0.015	71.4	111
12/28/2022 0:05	#1 - Seaway - South Property Line	0.013	33.3	113
12/28/2022 0:05	#14 - 9124 Collins, Southwest Corner	0.015	0	118
12/28/2022 0:05	#10 - SE Corner of Hillcrest	0.03	83.3	110
12/28/2022 0:05	#8 - 9156 Collins Avenue	0.02	15.2	125
12/28/2022 0:05	#9 - 9172 Collins Avenue	0.025	12.5	125
12/28/2022 0:00	#5 - Hillcrest: South	0.05	55.6	116
12/29/2022 16:16	#1 - Seaway - South Property Line	0.008	0	114
12/29/2022 16:11	#1 - Seaway - South Property Line	0.035	2.1	118
12/29/2022 15:56	#11 - Hillcrest: North Walkway - West	0.013	11.9	110
12/29/2022 6:00	#2A - Hillcrest Southwest Corner	0.085	33.3	125
12/29/2022 0:05	#4 - Hillcrest: North Walkway - Center	0.015	13.2	114
12/29/2022 0:05	#6 - 9124 Collins Avenue	0.02	11.1	119
12/29/2022 0:05	#13 - 9124 Collins Ave; South PL-87' West of Collins Ave	0.01	12.8	111
12/29/2022 0:05	#7 - 9140 Collins Avenue	0.02	83.3	123
12/29/2022 0:05	#8 - 9156 Collins Avenue	0.035	25	128
12/29/2022 0:05	#14 - 9124 Collins, Southwest Corner	0.018	0	119
12/29/2022 0:05	#10 - SE Corner of Hillcrest	0.028	38.5	106
12/29/2022 0:05	#9 - 9172 Collins Avenue	0.025	18.5	126
12/29/2022 0:05	#12 - Hillcrest: North Walkway - East	0.018	29.4	129
12/29/2022 0:00	#5 - Hillcrest: South	0.173	250	124
12/30/2022 6:00	#2A - Hillcrest Southwest Corner	0.045	12.8	110
12/30/2022 0:05	#11 - Hillcrest: North Walkway - West	0.07	125	121
12/30/2022 0:05	#14 - 9124 Collins, Southwest Corner	0.01	0	111
12/30/2022 0:05	#4 - Hillcrest: North Walkway - Center	0.013	12.2	112
12/30/2022 0:05	#12 - Hillcrest: North Walkway - East	0.028	166.7	116
12/30/2022 0:05	#13 - 9124 Collins Ave; South PL-87' West of Collins Ave	0.013	16.7	113
12/30/2022 0:05	#7 - 9140 Collins Avenue	0.02	13.5	124
12/30/2022 0:05	#10 - SE Corner of Hillcrest	0.045	71.4	113
12/30/2022 0:05	#1 - Seaway - South Property Line	0.013	71.4	116
12/30/2022 0:05	#6 - 9124 Collins Avenue	0.048	125	111
12/30/2022 0:05	#8 - 9156 Collins Avenue	0.025	13.2	121
12/30/2022 0:05	#9 - 9172 Collins Avenue	0.035	45.5	124
12/30/2022 0:00	#5 - Hillcrest: South	0.028	62.5	125
12/31/2022 6:00	#2A - Hillcrest Southwest Corner	0.045	11.4	109
12/31/2022 0:05	#11 - Hillcrest: North Walkway - West	0.023	12.2	111
12/31/2022 0:05	#1 - Seaway - South Property Line	0.01	14.7	107
12/31/2022 0:05	#14 - 9124 Collins, Southwest Corner	0.013	0	110

VIBRATION MONITORING EVENTS - SURF CLUB RESIDENCES

6/29/2021 THROUGH 1/27/2023

Time	Location	Peak Particle Velocity (in./sec)	Frequency (Hz)	Acoustic (dBL)
12/31/2022 0:05	#7 - 9140 Collins Avenue	0.02	71.4	111
12/31/2022 0:05	#8 - 9156 Collins Avenue	0.03	13.9	111
12/31/2022 0:05	#10 - SE Corner of Hillcrest	0.008	0.7	101
12/31/2022 0:05	#4 - Hillcrest: North Walkway - Center	0.015	11.4	110
12/31/2022 0:05	#6 - 9124 Collins Avenue	0.025	12.2	113
12/31/2022 0:05	#9 - 9172 Collins Avenue	0.033	13.9	118
12/31/2022 0:05	#12 - Hillcrest: North Walkway - East	0.013	18.5	111
12/31/2022 0:05	#13 - 9124 Collins Ave; South PL-87' West of Collins Ave	0.013	13.2	116
12/31/2022 0:00	#5 - Hillcrest: South	0.01	15.6	98
1/1/2023 6:00	#2A - Hillcrest Southwest Corner	0.058	10.4	110
1/1/2023 0:05	#11 - Hillcrest: North Walkway - West	0.02	13.2	118
1/1/2023 0:05	#8 - 9156 Collins Avenue	0.028	14.7	111
1/1/2023 0:05	#13 - 9124 Collins Ave; South PL-87' West of Collins Ave	0.015	166.7	126
1/1/2023 0:05	#1 - Seaway - South Property Line	0.01	83.3	114
1/1/2023 0:05	#7 - 9140 Collins Avenue	0.023	83.3	113
1/1/2023 0:05	#9 - 9172 Collins Avenue	0.035	14.3	114
1/1/2023 0:05	#14 - 9124 Collins, Southwest Corner	0.018	0	121
1/1/2023 0:05	#10 - SE Corner of Hillcrest	0.008	55.6	101
1/1/2023 0:05	#6 - 9124 Collins Avenue	0.025	12.2	116
1/1/2023 0:05	#12 - Hillcrest: North Walkway - East	0.01	11.9	109
1/1/2023 0:00	#5 - Hillcrest: South	0.01	11.9	113
1/2/2023 6:00	#2A - Hillcrest Southwest Corner	0.043	9.4	116
1/2/2023 0:05	#1 - Seaway - South Property Line	0.01	20.8	107
1/2/2023 0:05	#11 - Hillcrest: North Walkway - West	0.015	12.2	111
1/2/2023 0:05	#6 - 9124 Collins Avenue	0.03	50	122
1/2/2023 0:05	#8 - 9156 Collins Avenue	0.023	100	118
1/2/2023 0:05	#14 - 9124 Collins, Southwest Corner	0.013	0	108
1/2/2023 0:05	#10 - SE Corner of Hillcrest	0.005	500	93
1/2/2023 0:05	#4 - Hillcrest: North Walkway - Center	0.01	500	100
1/2/2023 0:05	#7 - 9140 Collins Avenue	0.02	33.3	116
1/2/2023 0:05	#9 - 9172 Collins Avenue	0.025	12.2	118
1/2/2023 0:05	#12 - Hillcrest: North Walkway - East	0.01	10.9	121
1/2/2023 0:05	#13 - 9124 Collins Ave; South PL-87' West of Collins Ave	0.013	14.3	112
1/2/2023 0:00	#5 - Hillcrest: South	0.008	12.8	101
1/3/2023 16:34	#5 - Hillcrest: South	0.01	15.2	98
1/3/2023 16:29	#5 - Hillcrest: South	0.005	0	85
1/3/2023 13:31	#4 - Hillcrest: North Walkway - Center	0.013	16.1	111
1/3/2023 6:00	#2A - Hillcrest Southwest Corner	0.045	9.8	116
1/3/2023 0:05	#11 - Hillcrest: North Walkway - West	0.018	14.3	113
1/3/2023 0:05	#14 - 9124 Collins, Southwest Corner	0.048	0	105

VIBRATION MONITORING EVENTS - SURF CLUB RESIDENCES

6/29/2021 THROUGH 1/27/2023

Time	Location	Peak Particle Velocity (in./sec)	Frequency (Hz)	Acoustic (dBL)
1/3/2023 0:05	#1 - Seaway - South Property Line	0.013	27.8	109
1/3/2023 0:05	#7 - 9140 Collins Avenue	0.023	83.3	112
1/3/2023 0:05	#6 - 9124 Collins Avenue	0.03	83.3	118
1/3/2023 0:05	#10 - SE Corner of Hillcrest	0.025	62.5	107
1/3/2023 0:05	#8 - 9156 Collins Avenue	0.025	14.3	116
1/3/2023 0:05	#9 - 9172 Collins Avenue	0.033	12.8	121
1/3/2023 0:05	#12 - Hillcrest: North Walkway - East	0.01	17.2	109
1/3/2023 0:05	#13 - 9124 Collins Ave; South PL-87' West of Collins Ave	0.028	27.8	112
1/4/2023 9:08	#14 - 9124 Collins, Southwest Corner	0.013	0	110
1/4/2023 6:00	#2A - Hillcrest Southwest Corner	0.04	11.9	109
1/4/2023 0:05	#1 - Seaway - South Property Line	0.015	27.8	116
1/4/2023 0:05	#11 - Hillcrest: North Walkway - West	0.015	13.2	112
1/4/2023 0:05	#4 - Hillcrest: North Walkway - Center	0.013	14.7	111
1/4/2023 0:05	#6 - 9124 Collins Avenue	0.023	11.6	114
1/4/2023 0:05	#13 - 9124 Collins Ave; South PL-87' West of Collins Ave	0.013	100	124
1/4/2023 0:05	#7 - 9140 Collins Avenue	0.018	12.2	110
1/4/2023 0:05	#10 - SE Corner of Hillcrest	0.045	31.3	117
1/4/2023 0:05	#8 - 9156 Collins Avenue	0.025	13.9	116
1/4/2023 0:05	#12 - Hillcrest: North Walkway - East	0.01	13.9	112
1/4/2023 0:05	#9 - 9172 Collins Avenue	0.305	45.5	133
1/4/2023 0:00	#5 - Hillcrest: South	0.048	500	118
1/5/2023 16:32	#7 - 9140 Collins Avenue	0.018	11.4	108
1/5/2023 16:25	#7 - 9140 Collins Avenue	0.008	0	87
1/5/2023 16:19	#2A - Hillcrest Southwest Corner	0.028	0	109
1/5/2023 16:10	#2A - Hillcrest Southwest Corner	0.008	0	91
1/5/2023 6:00	#2A - Hillcrest Southwest Corner	0.133	50	120
1/5/2023 0:05	#11 - Hillcrest: North Walkway - West	0.02	125	118
1/5/2023 0:05	#1 - Seaway - South Property Line	0.01	100	106
1/5/2023 0:05	#6 - 9124 Collins Avenue	0.025	11.6	113
1/5/2023 0:05	#14 - 9124 Collins, Southwest Corner	0.02	0	110
1/5/2023 0:05	#13 - 9124 Collins Ave; South PL-87' West of Collins Ave	0.02	41.7	117
1/5/2023 0:05	#10 - SE Corner of Hillcrest	0.103	50	120
1/5/2023 0:05	#4 - Hillcrest: North Walkway - Center	0.015	35.7	119
1/5/2023 0:05	#8 - 9156 Collins Avenue	0.025	13.5	112
1/5/2023 0:05	#9 - 9172 Collins Avenue	0.033	12.5	113
1/5/2023 0:05	#12 - Hillcrest: North Walkway - East	0.01	16.1	112
1/5/2023 0:00	#5 - Hillcrest: South	0.015	500	122
1/6/2023 6:00	#2A - Hillcrest Southwest Corner	0.055	83.3	119
1/6/2023 0:05	#11 - Hillcrest: North Walkway - West	0.015	13.9	111
1/6/2023 0:05	#8 - 9156 Collins Avenue	0.018	15.2	123

VIBRATION MONITORING EVENTS - SURF CLUB RESIDENCES

6/29/2021 THROUGH 1/27/2023

Time	Location	Peak Particle Velocity (in./sec)	Frequency (Hz)	Acoustic (dBL)
1/6/2023 0:05	#13 - 9124 Collins Ave; South PL-87' West of Collins Ave	0.013	17.9	118
1/6/2023 0:05	#10 - SE Corner of Hillcrest	0.033	100	107
1/6/2023 0:05	#1 - Seaway - South Property Line	0.02	27.8	111
1/6/2023 0:05	#4 - Hillcrest: North Walkway - Center	0.01	8.9	111
1/6/2023 0:05	#7 - 9140 Collins Avenue	0.015	12.8	119
1/6/2023 0:05	#14 - 9124 Collins, Southwest Corner	0.01	0	110
1/6/2023 0:05	#9 - 9172 Collins Avenue	0.023	11.9	122
1/6/2023 0:05	#6 - 9124 Collins Avenue	0.023	11.1	114
1/6/2023 0:05	#12 - Hillcrest: North Walkway - East	0.01	21.7	120
1/6/2023 0:00	#5 - Hillcrest: South	0.018	71.4	118
1/7/2023 6:00	#2A - Hillcrest Southwest Corner	0.043	10.2	117
1/7/2023 0:05	#11 - Hillcrest: North Walkway - West	0.018	13.9	111
1/7/2023 0:05	#12 - Hillcrest: North Walkway - East	0.01	17.2	122
1/7/2023 0:05	#1 - Seaway - South Property Line	0.01	11.9	111
1/7/2023 0:05	#4 - Hillcrest: North Walkway - Center	0.013	13.2	111
1/7/2023 0:05	#14 - 9124 Collins, Southwest Corner	0.01	0	111
1/7/2023 0:05	#13 - 9124 Collins Ave; South PL-87' West of Collins Ave	0.015	11.9	112
1/7/2023 0:05	#7 - 9140 Collins Avenue	0.02	83.3	123
1/7/2023 0:05	#8 - 9156 Collins Avenue	0.023	13.2	125
1/7/2023 0:05	#10 - SE Corner of Hillcrest	0.008	500	93
1/7/2023 0:05	#9 - 9172 Collins Avenue	0.025	12.5	126
1/7/2023 0:05	#6 - 9124 Collins Avenue	0.033	100	119
1/7/2023 0:00	#5 - Hillcrest: South	0.01	11.6	95
1/8/2023 6:00	#2A - Hillcrest Southwest Corner	0.048	9.4	114
1/8/2023 0:05	#1 - Seaway - South Property Line	0.01	12.2	107
1/8/2023 0:05	#11 - Hillcrest: North Walkway - West	0.018	12.5	110
1/8/2023 0:05	#8 - 9156 Collins Avenue	0.025	12.8	119
1/8/2023 0:05	#14 - 9124 Collins, Southwest Corner	0.01	0	101
1/8/2023 0:05	#13 - 9124 Collins Ave; South PL-87' West of Collins Ave	0.015	13.2	110
1/8/2023 0:05	#10 - SE Corner of Hillcrest	0.008	33.3	93
1/8/2023 0:05	#4 - Hillcrest: North Walkway - Center	0.013	11.9	111
1/8/2023 0:05	#7 - 9140 Collins Avenue	0.02	83.3	116
1/8/2023 0:05	#9 - 9172 Collins Avenue	0.033	12.8	119
1/8/2023 0:05	#12 - Hillcrest: North Walkway - East	0.01	11.6	114
1/8/2023 0:05	#6 - 9124 Collins Avenue	0.025	13.5	122
1/8/2023 0:00	#5 - Hillcrest: South	0.01	15.6	101
1/9/2023 6:00	#2A - Hillcrest Southwest Corner	0.04	11.9	110
1/9/2023 0:05	#6 - 9124 Collins Avenue	0.033	41.7	111
1/9/2023 0:05	#8 - 9156 Collins Avenue	0.023	10.4	109
1/9/2023 0:05	#9 - 9172 Collins Avenue	0.028	11.1	118

VIBRATION MONITORING EVENTS - SURF CLUB RESIDENCES

6/29/2021 THROUGH 1/27/2023

Time	Location	Peak Particle Velocity (in./sec)	Frequency (Hz)	Acoustic (dBL)
1/9/2023 0:05	#1 - Seaway - South Property Line	0.01	20.8	107
1/9/2023 0:05	#4 - Hillcrest: North Walkway - Center	0.013	10.2	110
1/9/2023 0:05	#7 - 9140 Collins Avenue	0.018	11.9	113
1/9/2023 0:05	#12 - Hillcrest: North Walkway - East	0.01	13.5	109
1/9/2023 0:05	#14 - 9124 Collins, Southwest Corner	0.038	0	110
1/9/2023 0:05	#10 - SE Corner of Hillcrest	0.05	50	112
1/9/2023 0:05	#13 - 9124 Collins Ave; South PL-87' West of Collins Ave	0.02	50	109
1/9/2023 0:00	#5 - Hillcrest: South	0.01	12.8	122
1/10/2023 13:59	#12 - Hillcrest: North Walkway - East	0.01	11.4	115
1/10/2023 13:40	#11 - Hillcrest: North Walkway - West	0.018	15.6	113
1/10/2023 6:00	#2A - Hillcrest Southwest Corner	0.038	16.1	112
1/10/2023 0:05	#14 - 9124 Collins, Southwest Corner	0.01	0	109
1/10/2023 0:05	#13 - 9124 Collins Ave; South PL-87' West of Collins Ave	0.013	17.2	111
1/10/2023 0:05	#7 - 9140 Collins Avenue	0.02	11.4	110
1/10/2023 0:05	#10 - SE Corner of Hillcrest	0.07	100	112
1/10/2023 0:05	#1 - Seaway - South Property Line	0.013	27.8	110
1/10/2023 0:05	#6 - 9124 Collins Avenue	0.025	13.9	112
1/10/2023 0:05	#8 - 9156 Collins Avenue	0.028	13.9	111
1/10/2023 0:05	#9 - 9172 Collins Avenue	0.035	13.5	117
1/10/2023 0:00	#5 - Hillcrest: South	0.013	125	113
1/11/2023 14:41	#4 - Hillcrest: North Walkway - Center	0.015	12.2	112
1/11/2023 13:55	#4 - Hillcrest: North Walkway - Center	0.01	0	104
1/11/2023 13:14	#1 - Seaway - South Property Line	0.01	0	107
1/11/2023 13:10	#1 - Seaway - South Property Line	0.018	23.8	88
1/11/2023 12:51	#4 - Hillcrest: North Walkway - Center	0.01	0	107
1/11/2023 12:37	#5 - Hillcrest: South	0.01	0	117
1/11/2023 6:00	#2A - Hillcrest Southwest Corner	0.043	35.7	111
1/11/2023 0:05	#12 - Hillcrest: North Walkway - East	0.01	11.4	110
1/11/2023 0:05	#11 - Hillcrest: North Walkway - West	0.018	14.3	113
1/11/2023 0:05	#10 - SE Corner of Hillcrest	0.058	83.3	109
1/11/2023 0:05	#14 - 9124 Collins, Southwest Corner	0.033	0	112
1/11/2023 0:05	#9 - 9172 Collins Avenue	0.03	13.2	115
1/11/2023 0:05	#7 - 9140 Collins Avenue	0.018	11.4	113
1/11/2023 0:05	#6 - 9124 Collins Avenue	0.03	11.4	116
1/11/2023 0:05	#13 - 9124 Collins Ave; South PL-87' West of Collins Ave	0.02	25	116
1/11/2023 0:05	#8 - 9156 Collins Avenue	0.028	11.9	116
1/11/2023 0:00	#5 - Hillcrest: South	0.028	71.4	126
1/12/2023 11:51	#2A - Hillcrest Southwest Corner	0.068	166.7	109
1/12/2023 11:47	#2A - Hillcrest Southwest Corner	0.008	0	88
1/12/2023 0:05	#11 - Hillcrest: North Walkway - West	0.02	14.3	111

VIBRATION MONITORING EVENTS - SURF CLUB RESIDENCES

6/29/2021 THROUGH 1/27/2023

Time	Location	Peak Particle Velocity (in./sec)	Frequency (Hz)	Acoustic (dBL)
1/12/2023 0:05	#4 - Hillcrest: North Walkway - Center	0.015	10.6	110
1/12/2023 0:05	#1 - Seaway - South Property Line	0.01	17.9	101
1/12/2023 0:05	#10 - SE Corner of Hillcrest	0.05	38.5	108
1/12/2023 0:05	#13 - 9124 Collins Ave; South PL-87' West of Collins Ave	0.02	41.7	114
1/12/2023 0:05	#7 - 9140 Collins Avenue	0.02	125	111
1/12/2023 0:05	#14 - 9124 Collins, Southwest Corner	0.02	0	112
1/12/2023 0:05	#12 - Hillcrest: North Walkway - East	0.013	33.3	116
1/12/2023 0:05	#9 - 9172 Collins Avenue	0.033	14.3	110
1/12/2023 0:05	#8 - 9156 Collins Avenue	0.025	15.6	112
1/12/2023 0:05	#6 - 9124 Collins Avenue	0.025	11.6	112
1/12/2023 0:00	#5 - Hillcrest: South	0.03	50	119
1/13/2023 6:00	#2A - Hillcrest Southwest Corner	0.048	50	119
1/13/2023 0:05	#14 - 9124 Collins, Southwest Corner	0.018	0	125
1/13/2023 0:05	#11 - Hillcrest: North Walkway - West	0.11	100	115
1/13/2023 0:05	#8 - 9156 Collins Avenue	0.025	13.9	112
1/13/2023 0:05	#7 - 9140 Collins Avenue	0.033	55.6	125
1/13/2023 0:05	#4 - Hillcrest: North Walkway - Center	0.013	12.2	113
1/13/2023 0:05	#1 - Seaway - South Property Line	0.013	35.7	123
1/13/2023 0:05	#10 - SE Corner of Hillcrest	0.05	45.5	111
1/13/2023 0:05	#13 - 9124 Collins Ave; South PL-87' West of Collins Ave	0.018	100	119
1/13/2023 0:05	#9 - 9172 Collins Avenue	0.038	12.5	117
1/13/2023 0:05	#6 - 9124 Collins Avenue	0.02	13.2	120
1/13/2023 0:05	#12 - Hillcrest: North Walkway - East	0.01	13.5	123
1/13/2023 0:00	#5 - Hillcrest: South	0.023	27.8	122
1/14/2023 6:00	#2A - Hillcrest Southwest Corner	0.048	11.1	123
1/14/2023 0:05	#11 - Hillcrest: North Walkway - West	0.018	14.3	113
1/14/2023 0:05	#12 - Hillcrest: North Walkway - East	0.01	17.2	118
1/14/2023 0:05	#4 - Hillcrest: North Walkway - Center	0.013	10.2	110
1/14/2023 0:05	#13 - 9124 Collins Ave; South PL-87' West of Collins Ave	0.015	13.9	116
1/14/2023 0:05	#10 - SE Corner of Hillcrest	0.008	1.1	99
1/14/2023 0:05	#1 - Seaway - South Property Line	0.023	62.5	122
1/14/2023 0:05	#7 - 9140 Collins Avenue	0.018	83.3	125
1/14/2023 0:05	#14 - 9124 Collins, Southwest Corner	0.015	0	124
1/14/2023 0:05	#9 - 9172 Collins Avenue	0.03	13.2	118
1/14/2023 0:05	#8 - 9156 Collins Avenue	0.023	12.8	117
1/14/2023 0:05	#6 - 9124 Collins Avenue	0.023	12.2	123
1/14/2023 0:00	#5 - Hillcrest: South	0.01	12.8	95
1/15/2023 6:00	#2A - Hillcrest Southwest Corner	0.058	11.1	111
1/15/2023 0:05	#11 - Hillcrest: North Walkway - West	0.018	14.3	114
1/15/2023 0:05	#8 - 9156 Collins Avenue	0.028	13.2	115

VIBRATION MONITORING EVENTS - SURF CLUB RESIDENCES

6/29/2021 THROUGH 1/27/2023

Time	Location	Peak Particle Velocity (in./sec)	Frequency (Hz)	Acoustic (dBL)
1/15/2023 0:05	#14 - 9124 Collins, Southwest Corner	0.01	0	111
1/15/2023 0:05	#7 - 9140 Collins Avenue	0.018	13.2	118
1/15/2023 0:05	#1 - Seaway - South Property Line	0.013	12.2	109
1/15/2023 0:05	#9 - 9172 Collins Avenue	0.035	13.2	113
1/15/2023 0:05	#4 - Hillcrest: North Walkway - Center	0.015	10.6	108
1/15/2023 0:05	#13 - 9124 Collins Ave; South PL-87' West of Collins Ave	0.013	14.7	111
1/15/2023 0:05	#6 - 9124 Collins Avenue	0.028	12.2	117
1/15/2023 0:05	#12 - Hillcrest: North Walkway - East	0.01	12.8	113
1/15/2023 0:00	#5 - Hillcrest: South	0.01	12.5	93
1/16/2023 12:40	#6 - 9124 Collins Avenue	0.025	12.5	111
1/16/2023 12:36	#6 - 9124 Collins Avenue	0.008	0	87
1/16/2023 12:33	#8 - 9156 Collins Avenue	0.023	12.8	110
1/16/2023 12:28	#8 - 9156 Collins Avenue	0.008	0	91
1/16/2023 6:00	#2A - Hillcrest Southwest Corner	0.038	11.4	121
1/16/2023 0:05	#11 - Hillcrest: North Walkway - West	0.015	9.8	111
1/16/2023 0:05	#14 - 9124 Collins, Southwest Corner	0.01	0	103
1/16/2023 0:05	#10 - SE Corner of Hillcrest	0.01	62.5	88
1/16/2023 0:05	#4 - Hillcrest: North Walkway - Center	0.013	10.4	110
1/16/2023 0:05	#7 - 9140 Collins Avenue	0.02	62.5	114
1/16/2023 0:05	#1 - Seaway - South Property Line	0.01	33.3	93
1/16/2023 0:05	#9 - 9172 Collins Avenue	0.245	62.5	113
1/16/2023 0:05	#13 - 9124 Collins Ave; South PL-87' West of Collins Ave	0.013	18.5	111
1/16/2023 0:05	#12 - Hillcrest: North Walkway - East	0.01	100	110
1/16/2023 0:00	#5 - Hillcrest: South	0.01	13.2	91
1/17/2023 13:39	#12 - Hillcrest: North Walkway - East	0.013	16.7	116
1/17/2023 13:30	#10 - SE Corner of Hillcrest	0.035	41.7	106
1/17/2023 6:00	#2A - Hillcrest Southwest Corner	0.05	35.7	111
1/17/2023 0:05	#14 - 9124 Collins, Southwest Corner	0.01	0	110
1/17/2023 0:05	#11 - Hillcrest: North Walkway - West	0.018	15.2	113
1/17/2023 0:05	#10 - SE Corner of Hillcrest	0.005	0	88
1/17/2023 0:05	#13 - 9124 Collins Ave; South PL-87' West of Collins Ave	0.013	14.3	115
1/17/2023 0:05	#6 - 9124 Collins Avenue	0.023	10.6	114
1/17/2023 0:05	#1 - Seaway - South Property Line	0.013	38.5	109
1/17/2023 0:05	#7 - 9140 Collins Avenue	0.018	11.9	111
1/17/2023 0:05	#4 - Hillcrest: North Walkway - Center	0.015	14.7	110
1/17/2023 0:05	#8 - 9156 Collins Avenue	0.053	17.9	113
1/17/2023 0:05	#12 - Hillcrest: North Walkway - East	0.008	0	120
1/17/2023 0:05	#9 - 9172 Collins Avenue	0.038	13.5	111
1/17/2023 0:00	#5 - Hillcrest: South	0.015	55.6	119
1/18/2023 6:00	#2A - Hillcrest Southwest Corner	0.068	71.4	117

VIBRATION MONITORING EVENTS - SURF CLUB RESIDENCES

6/29/2021 THROUGH 1/27/2023

Time	Location	Peak Particle Velocity (in./sec)	Frequency (Hz)	Acoustic (dBL)
1/18/2023 0:05	#11 - Hillcrest: North Walkway - West	0.068	35.7	122
1/18/2023 0:05	#6 - 9124 Collins Avenue	0.028	45.5	116
1/18/2023 0:05	#7 - 9140 Collins Avenue	0.018	11.6	114
1/18/2023 0:05	#10 - SE Corner of Hillcrest	0.035	166.7	134
1/18/2023 0:05	#8 - 9156 Collins Avenue	0.025	29.4	111
1/18/2023 0:05	#14 - 9124 Collins, Southwest Corner	0.01	0	110
1/18/2023 0:05	#1 - Seaway - South Property Line	0.013	38.5	108
1/18/2023 0:05	#12 - Hillcrest: North Walkway - East	0.018	20.8	122
1/18/2023 0:05	#13 - 9124 Collins Ave; South PL-87' West of Collins Ave	0.028	83.3	114
1/18/2023 0:05	#4 - Hillcrest: North Walkway - Center	0.035	21.7	113
1/18/2023 0:05	#9 - 9172 Collins Avenue	0.033	12.8	112
1/18/2023 0:00	#5 - Hillcrest: South	0.145	166.7	126
1/19/2023 13:27	#11 - Hillcrest: North Walkway - West	0.018	13.2	111
1/19/2023 13:23	#11 - Hillcrest: North Walkway - West	0.005	0	86
1/19/2023 13:19	#4 - Hillcrest: North Walkway - Center	0.015	6.8	106
1/19/2023 13:13	#2A - Hillcrest Southwest Corner	0.045	166.7	113
1/19/2023 13:09	#2A - Hillcrest Southwest Corner	0.008	0	90
1/19/2023 0:05	#14 - 9124 Collins, Southwest Corner	0.038	0	111
1/19/2023 0:05	#8 - 9156 Collins Avenue	0.023	11.4	109
1/19/2023 0:05	#10 - SE Corner of Hillcrest	0.055	62.5	107
1/19/2023 0:05	#1 - Seaway - South Property Line	0.013	33.3	106
1/19/2023 0:05	#7 - 9140 Collins Avenue	0.048	35.7	109
1/19/2023 0:05	#6 - 9124 Collins Avenue	0.023	12.2	115
1/19/2023 0:05	#13 - 9124 Collins Ave; South PL-87' West of Collins Ave	0.02	31.3	118
1/19/2023 0:05	#9 - 9172 Collins Avenue	0.028	13.9	116
1/19/2023 0:05	#12 - Hillcrest: North Walkway - East	0.01	11.1	119
1/19/2023 0:00	#5 - Hillcrest: South	0.013	45.5	119
1/20/2023 14:02	#5 - Hillcrest: South	0.03	500	121
1/20/2023 13:58	#5 - Hillcrest: South	0.005	0	106
1/20/2023 13:48	#7 - 9140 Collins Avenue	0.015	18.5	114
1/20/2023 13:44	#7 - 9140 Collins Avenue	0.008	0	96
1/20/2023 6:00	#2A - Hillcrest Southwest Corner	0.033	10.6	110
1/20/2023 0:05	#12 - Hillcrest: North Walkway - East	0.01	23.8	119
1/20/2023 0:05	#11 - Hillcrest: North Walkway - West	0.02	14.7	112
1/20/2023 0:05	#13 - 9124 Collins Ave; South PL-87' West of Collins Ave	0.013	13.5	111
1/20/2023 0:05	#14 - 9124 Collins, Southwest Corner	0.01	0	107
1/20/2023 0:05	#1 - Seaway - South Property Line	0.01	38.5	113
1/20/2023 0:05	#4 - Hillcrest: North Walkway - Center	0.015	8.9	110
1/20/2023 0:05	#10 - SE Corner of Hillcrest	0.025	50	104
1/20/2023 0:05	#9 - 9172 Collins Avenue	0.028	16.7	111

VIBRATION MONITORING EVENTS - SURF CLUB RESIDENCES

6/29/2021 THROUGH 1/27/2023

Time	Location	Peak Particle Velocity (in./sec)	Frequency (Hz)	Acoustic (dBL)
1/20/2023 0:05	#8 - 9156 Colins Avenue	0.023	15.6	110
1/20/2023 0:05	#6 - 9124 Collins Avenue	0.025	50	112
1/21/2023 6:00	#2A - Hillcrest Southwest Corner	0.05	9.8	110
1/21/2023 0:05	#11 - Hillcrest: North Walkway - West	0.018	13.2	111
1/21/2023 0:05	#14 - 9124 Collins, Southwest Corner	0.01	0	104
1/21/2023 0:05	#1 - Seaway - South Property Line	0.01	15.6	95
1/21/2023 0:05	#9 - 9172 Collins Avenue	0.035	12.8	112
1/21/2023 0:05	#10 - SE Corner of Hillcrest	0.008	125	96
1/21/2023 0:05	#7 - 9140 Collins Avenue	0.02	12.2	118
1/21/2023 0:05	#13 - 9124 Collins Ave; South PL-87' West of Collins Ave	0.015	13.2	110
1/21/2023 0:05	#4 - Hillcrest: North Walkway - Center	0.015	10.6	110
1/21/2023 0:05	#8 - 9156 Colins Avenue	0.028	14.3	114
1/21/2023 0:05	#12 - Hillcrest: North Walkway - East	0.013	17.2	116
1/21/2023 0:05	#6 - 9124 Collins Avenue	0.028	11.9	116
1/21/2023 0:00	#5 - Hillcrest: South	0.01	15.6	96
1/22/2023 6:00	#2A - Hillcrest Southwest Corner	0.045	10	119
1/22/2023 0:05	#11 - Hillcrest: North Walkway - West	0.018	14.3	116
1/22/2023 0:05	#14 - 9124 Collins, Southwest Corner	0.01	0	122
1/22/2023 0:05	#13 - 9124 Collins Ave; South PL-87' West of Collins Ave	0.013	13.2	121
1/22/2023 0:05	#1 - Seaway - South Property Line	0.01	20	110
1/22/2023 0:05	#10 - SE Corner of Hillcrest	0.008	500	96
1/22/2023 0:05	#8 - 9156 Colins Avenue	0.025	12.8	117
1/22/2023 0:05	#12 - Hillcrest: North Walkway - East	0.01	11.9	120
1/22/2023 0:05	#7 - 9140 Collins Avenue	0.02	12.2	119
1/22/2023 0:05	#9 - 9172 Collins Avenue	0.03	13.5	119
1/22/2023 0:05	#4 - Hillcrest: North Walkway - Center	0.015	10	105
1/22/2023 0:05	#6 - 9124 Collins Avenue	0.093	125	118
1/22/2023 0:00	#5 - Hillcrest: South	0.01	11.1	98
1/23/2023 6:00	#2A - Hillcrest Southwest Corner	0.045	45.5	116
1/23/2023 0:06	#12 - Hillcrest: North Walkway - East	0.01	11.9	111
1/23/2023 0:05	#11 - Hillcrest: North Walkway - West	0.033	45.5	124
1/23/2023 0:05	#13 - 9124 Collins Ave; South PL-87' West of Collins Ave	0.083	17.9	119
1/23/2023 0:05	#1 - Seaway - South Property Line	0.013	71.4	113
1/23/2023 0:05	#14 - 9124 Collins, Southwest Corner	0.16	0	117
1/23/2023 0:05	#10 - SE Corner of Hillcrest	0.043	71.4	111
1/23/2023 0:05	#7 - 9140 Collins Avenue	0.015	11.9	119
1/23/2023 0:05	#8 - 9156 Colins Avenue	0.023	12.8	120
1/23/2023 0:05	#6 - 9124 Collins Avenue	0.033	23.8	115
1/23/2023 0:05	#9 - 9172 Collins Avenue	0.028	13.9	119
1/23/2023 0:05	#4 - Hillcrest: North Walkway - Center	0.023	16.7	114

VIBRATION MONITORING EVENTS - SURF CLUB RESIDENCES

6/29/2021 THROUGH 1/27/2023

Time	Location	Peak Particle Velocity (in./sec)	Frequency (Hz)	Acoustic (dBL)
1/23/2023 0:00	#5 - Hillcrest: South	0.013	31.3	118
1/24/2023 6:00	#2A - Hillcrest Southwest Corner	0.05	9.6	112
1/24/2023 0:05	#11 - Hillcrest: North Walkway - West	0.108	62.5	115
1/24/2023 0:05	#14 - 9124 Collins, Southwest Corner	0.01	0	113
1/24/2023 0:05	#7 - 9140 Collins Avenue	0.018	15.2	113
1/24/2023 0:05	#8 - 9156 Collins Avenue	0.053	17.9	112
1/24/2023 0:05	#1 - Seaway - South Property Line	0.01	20.8	120
1/24/2023 0:05	#4 - Hillcrest: North Walkway - Center	0.045	41.7	140
1/24/2023 0:05	#13 - 9124 Collins Ave; South PL-87' West of Collins Ave	0.013	12.2	112
1/24/2023 0:05	#10 - SE Corner of Hillcrest	0.04	166.7	109
1/24/2023 0:05	#9 - 9172 Collins Avenue	0.03	13.5	122
1/24/2023 0:05	#12 - Hillcrest: North Walkway - East	0.048	500	123
1/24/2023 0:05	#6 - 9124 Collins Avenue	0.02	31.3	125
1/24/2023 0:00	#5 - Hillcrest: South	0.013	29.4	118
1/25/2023 6:00	#2A - Hillcrest Southwest Corner	0.065	83.3	113
1/25/2023 0:05	#11 - Hillcrest: North Walkway - West	0.038	100	133
1/25/2023 0:05	#14 - 9124 Collins, Southwest Corner	0.01	0	121
1/25/2023 0:05	#7 - 9140 Collins Avenue	0.018	10.6	120
1/25/2023 0:05	#8 - 9156 Collins Avenue	0.025	29.4	114
1/25/2023 0:05	#1 - Seaway - South Property Line	0.013	100	107
1/25/2023 0:05	#4 - Hillcrest: North Walkway - Center	0.02	16.7	110
1/25/2023 0:05	#13 - 9124 Collins Ave; South PL-87' West of Collins Ave	0.013	13.2	123
1/25/2023 0:05	#10 - SE Corner of Hillcrest	0.165	125	126
1/25/2023 0:05	#9 - 9172 Collins Avenue	0.025	11.9	122
1/25/2023 0:05	#12 - Hillcrest: North Walkway - East	0.01	17.9	117
1/25/2023 0:05	#6 - 9124 Collins Avenue	0.023	11.9	119
1/25/2023 0:00	#5 - Hillcrest: South	0.015	20.8	108
1/26/2023 6:00	#2A - Hillcrest Southwest Corner	0.215	38.5	123
1/26/2023 0:05	#7 - 9140 Collins Avenue	0.023	83.3	116
1/26/2023 0:05	#8 - 9156 Collins Avenue	0.023	11.4	111
1/26/2023 0:05	#12 - Hillcrest: North Walkway - East	0.095	250	131
1/26/2023 0:05	#1 - Seaway - South Property Line	0.02	14.3	117
1/26/2023 0:05	#4 - Hillcrest: North Walkway - Center	0.025	14.7	110
1/26/2023 0:05	#11 - Hillcrest: North Walkway - West	0.058	125	112
1/26/2023 0:05	#14 - 9124 Collins, Southwest Corner	0.02	0	119
1/26/2023 0:05	#10 - SE Corner of Hillcrest	0.028	71.4	107
1/26/2023 0:05	#6 - 9124 Collins Avenue	0.025	12.5	119
1/26/2023 0:05	#9 - 9172 Collins Avenue	0.033	45.5	113
1/26/2023 0:05	#13 - 9124 Collins Ave; South PL-87' West of Collins Ave	0.06	83.3	111
1/26/2023 0:00	#5 - Hillcrest: South	0.013	41.7	114

VIBRATION MONITORING EVENTS - SURF CLUB RESIDENCES

6/29/2021 THROUGH 1/27/2023

Time	Location	Peak Particle Velocity (in./sec)	Frequency (Hz)	Acoustic (dBL)
1/27/2023 14:35	#12 - Hillcrest: North Walkway - East	0.023	13.5	113
1/27/2023 14:13	#4 - Hillcrest: North Walkway - Center	0.028	29.4	111
1/27/2023 13:49	#11 - Hillcrest: North Walkway - West	0.08	71.4	134
1/27/2023 13:26	#1 - Seaway - South Property Line	0.01	20	109
1/27/2023 13:23	#1 - Seaway - South Property Line	0.01	500	88
1/27/2023 6:00	#2A - Hillcrest Southwest Corner	0.083	27.8	120
1/27/2023 0:05	#14 - 9124 Collins, Southwest Corner	0.03	0	110
1/27/2023 0:05	#4 - Hillcrest: North Walkway - Center	0.088	29.4	111
1/27/2023 0:05	#8 - 9156 Collins Avenue	0.023	15.6	119
1/27/2023 0:05	#7 - 9140 Collins Avenue	0.02	31.3	118
1/27/2023 0:05	#13 - 9124 Collins Ave; South PL-87' West of Collins Ave	0.023	21.7	114
1/27/2023 0:05	#10 - SE Corner of Hillcrest	0.068	38.5	111
1/27/2023 0:05	#6 - 9124 Collins Avenue	0.025	33.3	116
1/27/2023 0:05	#9 - 9172 Collins Avenue	0.035	25	119
1/27/2023 0:00	#5 - Hillcrest: South	0.143	250	126